



GETTING AROUND BANGOR UNIVERSITY

It is hoped this document will help you find your way around the academic buildings at Bangor University. It will tell you where to park, if there are lifts and the safe refuge points you need to go to if an emergency situation arises. As parts of Bangor are hilly, eg College Park it may be an idea to familiarise yourself with the area before starting work / study at the University. 'Map Ref' relates to the Location Map: <http://www.bangor.ac.uk/tour/LocationMap.pdf>. Further Campus information is also available at: <https://www.bangor.ac.uk/campusmap>

If you have specific questions regarding facilities in the Halls of Residence contact the Halls Office:
Tel: +44 (0) 1248 383944 | **Email:** halls@bangor.ac.uk.

- College Road Site – Page 1
- Student Services & International Education Centre (IEC) – Page 10
- Pontio: Arts & Innovation Centre and Students' Union – Page 12
- Deiniol / Social Learning Space – Page 14
- Science Site – Page 15
- Dean Street Site – Page 18
- Fron Heulog – Page 19
- Reichel – Page 20
- Ffriddoedd Site Buildings – (excludes Halls of Residence) – Page 21
- Canolfan Brailsford (formerly Maes Glas) – Page 22
- Ocean Sciences – Page 23
- Normal Site – Page 25
- Treborth – Page 32
- Menai Science Park (M-SParc) – Page 33



Call Main Security Lodge on 01248 382795 if you get into difficulty whilst at the University.





Guide produced by Health and Safety, Bangor University.



For further information please contact Health and Safety on tel: 38-3847 or email: healthandsafety@bangor.ac.uk.





www.hss.bangor.ac.uk






GETTING AROUND THE COLLEGE ROAD SITE



Map Ref	Building	Vehicular Access	Parking	Entrance	Corridors	Facilities	Lifts	Refuge Points
52	Penbre <u>BUILDING CLOSED</u>	Accessed from College Road	Parking is available on the drive in front of the building. The drive is steep with a sharp turn	Ramp (no handrails), no powered door NOTE: The drive is steep 	N/A	Ground floor toilet — not wheelchair accessible	No	N/A
53	Bryn Afon <u>BUILDING CLOSED</u>	Accessed through the Bryn Afon car park, off College Road (swipe card car park barrier)	Blue badge bay directly in front of the building	Slight ramp (no handrails), no powered door NOTE: Bryn Afon car park is steep 	N/A	Accessible toilet on the ground floor	No	N/A





Map Ref	Building	Vehicular Access	Parking	Entrance	Corridors	Facilities	Lifts	Refuge Points
55	Hen Coleg	Vehicular access from College Road and Siliwen Road	<p>There is a car park both sides of the building with blue badge parking</p> <p>The best side to park is the College Road side (opposite Main Arts) as access is then on a level into the building and easier</p> 	<p>Paths both sides are steep. Siliwen Road entrance has steps</p>  <p>College Road side is level with powered doors. Entrance is also closest to the lift</p>  <p>There is a smaller entrance in the middle of the building on the College Road side but the doors are not powered and have a difficult key pad / turn knob style handle</p>	Pull / push doors	Accessible toilet on the ground floor	Yes (located on the College Road /Bryn Afon car park side of the building)	<p>Yes, in the lift lobby and the staircase on the opposite side of the building</p>  <p>NOTE: Also ground floor by the stairs on the opposite side of the building to lift</p>




Map Ref	Building	Vehicular Access	Parking	Entrance	Corridors	Facilities	Lifts	Refuge Points
50	Brigantia	Accessed from Penrallt Road	Blue badge parking is available directly in front of the entrance on Penrallt Road	<p>The main entrance is on a level with powered access doors</p> 	Pull / push doors	Accessible toilet on each floor	Yes, there are two lifts	<p>Yes, in lift lobby (College Park side) and in corridor 393 next to Lecture Room 342</p> 
50	39 – 41 College Road	Accessed from Penrallt Road	As Brigantia	Accessed through Brigantia. Take the lift to the first floor and the connecting walkway to College Road. There is a ramp (with handrails) into 39 - 41. There is a high SALTO	Pull / push doors	Accessible toilet on the ground floor	No	N/A
50	43 College Road	Accessed from Penrallt Road	As Brigantia	Access is as 39 – 41 College Road, but there is no ramp as the entrance is on a level. The entrance door is a traditional push / pull door	Pull / push doors	Ground floor toilet – not wheelchair accessible	No	N/A





Map Ref	Building	Vehicular Access	Parking	Entrance	Corridors	Facilities	Lifts	Refuge Points
51	Library (Main Arts Complex)	Vehicular access from College Road (swipe card car park barrier)	Blue badge parking is available in front of the Main Arts building (see below)	<p>The main entrance is from the Outer Quad (is another access through Main Arts but this has steps). Entrance has a ramp (handrails) and powered doors. Archives is ramped with a powered door</p> <p>NOTE: Contact the Library to arrange access to the Lloyd Reading Room and the Law Library</p>		Accessible toilet on the lower ground floor	Yes	<p>Yes, by the lift (not ground floor) and by the Fire Exit in the Social Learning Space</p> 
51	Main Arts	Vehicular access from College Road (swipe card car park barrier needed)	Blue badge parking is available directly in front of the Main Arts entrance	<p>Entrance is ramped with powered doors</p>  <p>Quad entrance (nearest Main Arts lift) is on a level with powered doors. Also level entrances from Terrace (both powered doors)</p>	<p>Pull / push doors</p> <p>NOTE: Most doors are held open by the fire system</p>	<p>Accessible toilet by the Terrace Conference Rooms (basement)</p> <p>Accessible toilet by PJ Hall (Powis Hall side)</p> <p>NOTE: Need to enter via the Main Arts foyer (see picture to the left)</p>	<p>Yes – but you need to approach the main lift via the Outer Quad entrance</p> <p>If you enter from the ramped main entrance you will need to use a platform lift to get to the main lift level</p>	<p>Yes, in both staircases (College Park side of the building)</p> 

Map Ref	Building	Vehicular Access	Parking	Entrance	Corridors	Facilities	Lifts	Refuge Points
51	Main Arts (continued)			 <p>NOTE: Access to Music II Rooms, G1, G8 & G9 is via Powis Hall and may be difficult for wheelchair users</p>				
51	New Arts	Vehicular access from College Road (swipe card car park barrier)	Blue badge parking is available in front of the building 	Ramp (with handrails). The entrance door is powered	Pull / push doors but most doors are held open	Accessible toilet on the first floor	Yes	Yes, in the lift lobby area and rear staircase 
65	Music	Vehicular access from College Road (swipe card car park barrier)	Blue badge parking is available in the Main Arts car park	The main entrance is to the side of the building. This has a ramp and powered doors 	Pull / push doors. Most corridor doors on hold open devices	Accessible toilet and an accessible shower on the ground floor	Yes	Yes – by the lift on the ground and first floor and by the stepped, front entrance which leads directly onto College Road 





Map Ref	Building	Vehicular Access	Parking	Entrance	Corridors	Facilities	Lifts	Refuge Points
68	Lloyd	<p>Vehicular access is best via the entrance to Cae Derwen (off College Road). Pass the turning into Cae Derwen and follow the drive round to the right, until at the back of the Lloyd building</p> 	Blue badge bay at the rear of the building. You can then use the ramped entrance	<p>The Main Entrance (Main Arts side) has a slight ramp (no handrails) and is powered</p>  <p>The side entrance has a ramp (with handrails) but is not powered. Both have SALTO</p> <p>NOTE: Pedestrian access is via Penrallt Rd, across the Main Arts Terrace or via the Main Arts lift to the Lower Ground Floor by the Coffee Shop, and across the Main Arts Terrace</p>	Pull / push doors. Some doors have keypads/SALTO	Accessible toilet on the ground floor (through the door to the left hand side as you go through the main entrance)	No	N/A






Map Ref	Building	Vehicular Access	Parking	Entrance	Corridors	Facilities	Lifts	Refuge Points
57	Aethwy	Vehicle access from College Road 	Parking to the side of the building	Two low steps. The entrance is not powered  NOTE: Drive is steep	Pull / push doors	Large toilet on the ground floor (not wheelchair accessible)	No	N/A
58	Athrollys	Vehicle access via the Aethwy entrance	Unofficial parking to the side of the building (same area as Aethwy)	Steps to the entrance. The entrance is not powered 	Pull / push doors	Toilet on the first floor (not wheelchair accessible)	No	N/A
67	Cae Derwen <u>BUILDING CLOSED</u>	Vehicle access from College Road	Parking is available directly in front of the building NOTE: This car park gets very busy	Ramp (no handrail). The entrance door is powered 	Pull / push doors	Accessible toilet on the ground floor	No	N/A

Map Ref	Building	Vehicular Access	Parking	Entrance	Corridors	Facilities	Lifts	Refuge Points
60	Business Management Centre (Hugh Owen)	Vehicle access from College Road	Two parking areas, one in front of the centre which has blue badge parking and a car park area accessed via the JP Hall drive	On a level from the main entrance with powered doors NOTE: There are steps if coming from the JP Hall car park 	Pull / push doors	Accessible toilet on the ground floor and the lower ground floor	Yes	System available in the stair landing area but this links to the Fire Alarm Panel not Security 
64	Neuadd Dyfrdwy	See Business Management Centre	See Business Management Centre	See Business Management Centre	Pull / push doors	Accessible toilet on what is called the ground floor (really the first floor due to the floor lay out) and the third floor	Yes and a platform lift to the Mezzanine Floor 	Available in the stair landing area (not Mezzanine or Ground Floor) NOTE: Links to Fire Panel not Security (see above for picture)
59	Neuadd Alan	See Business Management Centre	See Business Management Centre	See Business Management Centre	Pull / push doors	Accessible toilet on what is called the ground floor (really the first floor due to the floor lay out) and the 3rd flr	Yes and a platform lift to the Mezzanine Floor (see above)	As above
61	Eryri	See above						As above but only 1st & 2nd Flr
62	Mon	See above						As above but only on Ground, 1st & 2nd Floor


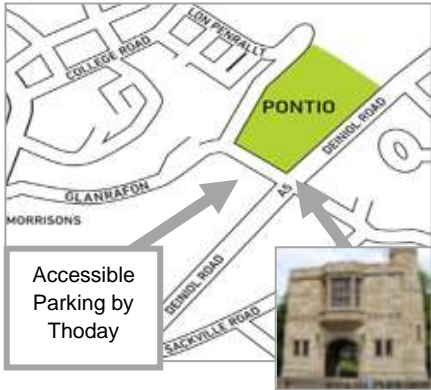

Map Ref	Building	Vehicular Access	Parking	Entrance	Corridors	Facilities	Lifts	Refuge Points
63	John Phillips (JP) Hall	Vehicle access from College Road	Blue badge parking is available in front of the building  NOTE: The bays are not on a level making it difficult for those with vehicle chair lifts	The entrance is on a level and has powered doors NOTE: The path to the building is steep 	Pull / push doors but most doors are held open	Accessible toilet on the ground floor	Yes (but speak to staff about getting a key and how to use) NOTE: The lift only goes to the 1 st floor and not the lower ground floor where a number of media rooms are located	Yes, by the lift ground and first floor 
56	Old Media Centre <u>Currently unoccupied</u>	Vehicular access from College Road	Blue badge parking available directly in front of the building NOTE: This is on a slope	Platform lift directly next to the steps to the building 	Pull / push doors	Accessible facilities available	Platform lift outside the building NOTE: Ring ahead to ensure available 01248 382085	N/A



GETTING AROUND STUDENT SERVICES & INTERNATIONAL EDUCATION CENTRE (IEC)

Map Ref	Building	Vehicular Access	Parking	Entrance	Corridors	Facilities	Lifts	Refuge Points
70	International Education Centre (IEC) (Rathbone - modern section)	Vehicular access is from College Road	Blue badge parking is available directly in front of the building	<p>The entrance is on a steep incline. Entrance doors are powered</p> <p>NOTE: The most level pedestrian path is from College Road and then past Gartherwen</p> 	Pull / push doors	Accessible toilets on each floor	Yes – lower ground to 1 st floor	<p>Yes – lower ground to 1st floor on the stairs on the opposite side of the building to the lift</p> 
70	Student Services, including the Assessment Centre and Disability Services (Rathbone and Annexe - red brick section)	Vehicular access is from College Road	<p>Blue badge parking is available directly in front of the building or at the rear if visiting the Rathbone Annexe</p> 	<p>Steep incline on direct pedestrian route from College Road to main entrance. The entrance doors are powered at both the front and at the rear if visiting the Annexe</p> <p>NOTE: The most level pedestrian path to the main entrance is from College Road and past Gartherwen</p> <p>Or if coming from Main Arts, via the terrace, past Lloyd Building to the rear of Rathbone</p>	Pull / push doors	<p>Accessible toilet on the ground floor and first floor and in the Annexe</p> <p>Accessible ritual washing facilities also available in the Annexe</p>	<p>Yes – ground to 2nd floor</p> <p>Platform lift if going from the ground floor of the main Rathbone building to the Annexe</p>	<p>Yes – ground to 2nd floor on the stairs on the opposite side of the building to the lift</p> 




Map Ref	Building	Vehicular Access	Parking	Entrance	Corridors	Facilities	Lifts	Refuge Points
70	(Rathbone Modern Section) (see IEC above also)	The best vehicle access is from Love Lane	Parking is available directly in front of the main entrance on the Love Lane side of the building  	Entrance 1 (College Rd) via lift: The entrance is on a steep incline. Enter via the automatic glass door (far left-hand side Rathbone). Take corridor to the lift. Press '1' for Services. Follow the corridor to Reception  	Pull / push doors	Accessible toilet by the main entrance	Yes – lower ground to 1 st floor	Yes – lower ground to 1 st floor on the stairs on the opposite side of the building to the lift 
	NOTE: All pedestrian routes will involve a steep gradient If you feel you will have difficulties finding or accessing Disability Services please ring us on 01248 382032 / 01248 383620			Entrance 2 (Love Lane) via steps: As above go to the far left of Rathbone Take steps down / round the building. At the bottom there are more steps / ramp that lead to the main entrance Alternate Route to Entrance 2 (via College Road & Love Lane): Enter gates near top of Love Lane. Head up the path towards Entrance 2				

GETTING AROUND PONTIO: ARTS & INNOVATION CENTRE AND THE STUDENTS' UNION







Map Ref	Building and Vehicular Access	Parking	Entrance	Corridors	Facilities	Lifts	Refuge Points
48	<p>Pontio Arts & Innovation Centre</p>  <p>Located off Deiniol Road. If driving a drop off point is available in front of the building. For accessible parking head towards Glanrafon Hill. The turning is by the Pedestrian Crossing by Memorial Arch (see pictures below)</p>  <p>Accessible Parking by Thoday</p>	<p>Deiniol Road End (Ground Floor): Accessible Parking is available directly next to Pontio or a number of bays are available in the Thoday car park which is directly opposite (see previous column)</p> <p>Students' Union End (5th Floor): A drop off / pick up point is available on Penrallt Road</p>	<p>Deiniol Road End (Ground Floor): Two entrances which are both on a level although the path to them is on a gradient. The main entrance (Deiniol Road side) has sliding doors. The smaller side entrance has powered revolving doors and a powered side door</p> <p>Students' Union End (5th Floor): One entrance with powered revolving doors and a powered side door. SALTO access.</p> <p>NOTE: The pedestrian route to this entrance is steep</p>	<p>Most areas are open plan</p> <p>Work is ongoing to address areas with push / pull doors</p>	<p>Publicly accessible toilets available on the Ground, 1st, 2nd, 4th and 5th Floor</p> <p>Changing Place available on the second floor</p>	<p>Yes two main lifts and a smaller secondary lift</p> <p>NOTE: The Main Lifts do not stop at 4th Floor, the home of the Students' Union (SU)</p> <p>To visit SU from Ground Floor take the main lift to the 3rd Floor and transfer to the secondary lift to get to the 4th Floor. Or take the main lift to the 5th Floor and transfer to the secondary lift to go down a floor to the 4th</p> <p>To visit SU from 5th Floor take the lift down one floor to the 4th</p>	<p>Yes. Look like the picture below</p> <p>Ask Pontio Reception for information about the nearest Refuge Point to where you will be visiting</p> 





Map Ref	Building and Vehicular Access	Parking	Entrance	Corridors	Facilities	Lift	Refuge Points
48	 <p>The Students' Union is based on the 4th Floor of the Pontio Arts & Innovation Centre</p> <p>See above</p>	See above	See above	See above	See above	See above	<p>Ask SU staff for advice about the nearest Refuge Point to the area you will be visiting</p> <p>All Refuge Points within Pontio look like this</p> 




GETTING AROUND THE DEINIOL LIBRARY / SOCIAL LEARNING SPACE

Map Ref	Building	Vehicular Access	Parking	Entrance	Corridors	Facilities	Lifts	Refuge Points
47	Deiniol Building	<p>There are two vehicular access points from Sackville Road</p> <p>NOTE: One entrance has a barrier the other doesn't</p>	<p>Both car parks have a blue badge bay</p>  <p>Barriered car park</p> <p>The non-barrier car park bay is by the side of the building</p> <p>The barriered car park bays look as above at the bottom of the ramp</p>	<p>There is a ramp (with handrails) from the barriered car park</p> <p>The main access from Deiniol Road is level. This building entrance has powered doors</p> 	The building is mainly open plan	<p>Accessible toilet on the ground floor (need to use the lift or ramp as down a few steps)</p>	Yes	<p>Yes, in each stairwell on the Deiniol Road side of the building (none located on the staff offices side of the building) and one by the lift (lift landing leading to office area)</p> 





GETTING AROUND THE SCIENCE SITE

Map Ref	Building	Vehicular Access	Parking	Entrance	Corridors	Facilities	Lifts	Refuge Points
44	Wheldon	Vehicular access is from Deiniol Road through the Thoday car park (swipe card access barrier)	Blue badge parking is available in front of the building (accessed through the Thoday car park) 	Ramp (with handrails), The entrance doors are powered 	Pull / push doors	Accessible toilet on the ground floor	Yes	Yes, in the stair lobby and by the emergency exit in the main First Floor Lecture Theatre 
46	Thoday	The main vehicular access is from Deiniol Road (swipe card access barrier) Additional blue badge parking is available on the Pontio side of the building	A number of bays are available in the car park on the Pontio side of the building 	Ramp (with handrails) by the blue badge bays. The entrance is powered NOTE: The two pedestrian entrances directly off Deiniol Road are stepped. The main entrance steps have a handrail 	Pull / push doors NOTE: There are steps to G23, the ground floor lecture theatre	Accessible toilet on the ground floor	Yes	Yes, in both stair lobbies 



Map Ref	Building	Vehicular Access	Parking	Entrance	Corridors	Facilities	Lifts	Refuge Points
42	Memorial	Vehicular access is from Deiniol Road although it is best to go to Thoday (see above)	There is a small parking area to the side of the building. Blue badge parking is available in the Thoday car park or at the back of Memorial which is accessed via the Thoday car park	<p>All entrances have steps. The doors are powered</p> 	<p>Pull / push doors</p> <p>NOTE: There are steps to the Lecture Theatre</p>	Ground floor toilet – not wheelchair accessible	No	N/A
38	Brambell	Vehicular access is from Deiniol Road	Blue badge parking is available in the car park at the rear of the building	<p>The main entrance has a ramp (with handrails). However this entrance is not powered and there are steps to the lift</p> <p>The best access is via the side door which has a ramp (with handrails) and a powered access door (swipe card needed)</p> 	<p>Pull / push doors</p>	<p>Accessible toilet on the ground floor</p>  <p>NOTE: You will need to use the side entrance and the platform lift to get to the same level as the main lift</p>	<p>Yes and a platform lift</p> 	<p>Yes, on both staircases in the stair landing area</p>

Map Ref	Building	Vehicular Access	Parking	Entrance	Corridors	Facilities	Lifts	Refuge Points
39	Environment Centre for Wales (ECW)	Vehicular access is from Deiniol Road via the Thoday car park (car park barrier) or the Brambell car park	<p>Blue badge parking is available in the Brambell car park or in front of Alun Roberts</p> <p>NOTE: Brambell is easier as the route to ECW is pedestrianised</p> 	<p>The entrance is on a level and has powered entrance doors</p>  <p>NOTE: You can enter via the loading bay which is accessed via the Brambell car park</p>	Pull / push doors	<p>Accessible toilet on each floor</p> <p>NOTE: There is an accessible shower on the ground floor near the service lift</p>	Yes, there are two, the main one by Reception and a service lift on the other side of the building	<p>Yes - by the service lift which is found on the opposite side of the building to the Reception area and main lift</p> 



GETTING AROUND THE DEAN STREET SITE

Map Ref	Building	Vehicular Access	Parking	Entrance	Corridors	Facilities	Lifts	Refuge Points
74	Dean Street - School of Computer Science and Electronic Engineering NOTE: If parking and accessing the building at the rear contact the General Office ext 2620 to programme your proximity card	Vehicular access is from Dean Street (this entrance has a swipe card car park barrier)	Blue badge parking is available at the back of the building 	Level access is available at the rear of the building through the barriered car park (proximity card). Doors are powered OR Enter Dean Street (next door), take lift to the first floor then use the connecting walkway 	Pull / push doors	Accessible toilet on the second floor	Yes	Yes in the landing area of both staircases on the 1 st , 2 nd and 3 rd Floor Lower Ground Refuge Point is by the lift and the Fire Exit on the other side of the student common room (accessible via platform lift) 
73	Dean Street - Learn Welsh North West (occupiers are in the process of changing)	Vehicular access is from Dean Street	Blue badge parking is available in front of the School of Engineering / Computer Science which is the next building down on Dean Street 	Access is nearly on a level from the pavement. The entrance doors are powered NOTE: Connecting walkway from the 1st floor to the School of Computer Science and Electronic Engineering	Pull / push doors	Accessible toilet on the ground floor	Yes	Yes – 1 st & 2 nd Floor 1 st Floor: Along the far end of the corridor away from the lift 2 nd Floor: Along corridor 278, through Rm 206 and by the Fire Exit on far side of Rm 206





GETTING AROUND FRON HEULOG

Map Ref	Building	Vehicular Access	Parking	Entrance	Corridors	Facilities	Lifts	Refuge Points
37	Fron Heulog	Vehicular access is from Friddoedd Road	There is one blue badge bay by the fenced bin area	<p>There is a ramp (with handrail) from the car park. The building entrance is on a level. The doors are powered</p>  <p>NOTE: An alternative pedestrian entrance is available on the Holyhead Road side of the building</p>	Pull / push doors. Some have keypads which are high up	Accessible toilets on all floors	Yes	<p>A Refuge Point system in place by the lift on all floors including Ground and Lower Ground</p> 






GETTING AROUND REICHEL

Map Ref	Building	Vehicular Access	Parking	Entrance	Corridors	Facilities	Lifts	Refuge Points
17	Neuadd Reichel (Conference area only)	Vehicular access is available from Ffriddoedd Road	<p>There are a number of blue badge bays directly in front of the building</p> 	<p>Ramped entrance which has no handrails. The door has SALTO which is sometimes in use. Doors are powered</p> <p>NOTE: Inside the powered doors there is a set of double doors which are manually operated</p> 	Pull / push doors. Some have SALTO that are high up	Accessible facilities on the ground floor next to Reception	No	N/A





GETTING AROUND FFRIDDOEDD SITE BUILDINGS (excludes Halls of Residence)





Map Ref	Building	Vehicular Access	Parking	Entrance	Corridors	Facilities	Lifts	Refuge Points
33	Students' Union Hub / Activity Area	Vehicular access is available from Victoria Avenue (off Ffriddoedd Road) NOTE: The opposite end of Victoria Ave. meets Holyhead Rd. This end is called Menai Ave.	Blue badge bay at the end of the short, level path 	The entrance is on a level. The doors are powered 	Pull / push doors. Some have keypads/SALTO that are high up	Accessible toilet on the ground floor	Yes – platform lift to Bar Uno level	N/A
33	Bar Uno (lower floor)	There is no direct vehicular access	Blue badge parking available in the Halls of Residence car parks 	The path to Bar Uno runs in front of Gwynant Halls (this path is quite steep) The entrance has powered doors	N/A	Accessible toilet on the ground floor (ask Bar staff for key)	N/A	N/A
35	Halls Office (Idwal)	Take the turning from Ffriddoedd Road into the Halls	Parking is not available directly outside but is available in the Halls car parks 	Level entrance with powered doors	N/A	N/A	N/A	N/A

GETTING AROUND CANOLFAN BRAILSFORD SPORTS CENTRE




Map Ref	Building	Vehicular Access	Parking	Entrance	Corridors	Facilities	Lifts	Refuge Points
18	Canolfan Brailsford (formerly Maes Glas)	Vehicular access is from Friddoedd Road	<p>There are a number of blue badge bays directly in front of the entrance</p> <p>NOTE: The car park gets busy</p>	<p>The entrance is on a level. The entrance doors are powered sliding doors</p> 	Pull / push doors	<p>An accessible toilet and shower is available on the ground floor</p>	<p>There is a main lift to the first floor</p>  <p>In addition there are platform lifts to the Dome & Performance Gym (ask staff if you wish to use these)</p>  <p>NOTE: Platform lift to Dome</p>  <p>NOTE: Platform lift to Performance Gym</p>	<p>Yes, by the main lift and at the top of both sets of stairs (Main Sports Hall and New Sports Hall)</p> 



GETTING AROUND THE OCEAN SCIENCES SITE




Map Ref	Building	Vehicular Access	Parking	Entrance	Corridors	Facilities	Lifts	Refuge Points
D	Nuffield Laboratories	Accessed from Water Street. Turn left at the Liverpool Arms then left again onto St Georges Road	There is unofficial parking on the pavement in front of the building	On a level with SALTO access 	Pull / push doors	Not wheelchair accessible	No	N/A
B	SEACAMS 	Accessed from Water Street. Turn left at the Liverpool Arms then left again onto St Georges Road and again onto Askew Street (this is a one way street)	An accessible bay is available directly in front of the building	The path to the entrance is on a slight gradient There is a powered revolving door and a powered side door 	Mainly open plan with some push / pull doors NOTE: The Link Corridor to Westbury Mount is not accessible. There are steps on each link floor	Accessible facilities on each floor	Yes	Yes (see picture below) – on the staircase located on the lift side of the building NOTE: Extra Refuge Points are to be installed 



Map Ref	Building	Vehicular Access	Parking	Entrance	Corridors	Facilities	Lifts	Refuge Points
C	NERC (this is the extension to Westbury Mount and connects to Westbury Mount)	Accessed from Water Street. Turn left at the Liverpool Arms then left again onto St Georges Road and again onto Askew Street (this is a one way street)	As SEACAMS above	<p>The entrance is on a level and has powered access doors. A swipe card is required out of hours</p>  <p>NOTE: The roads leading to the building are steep and have no pavements</p>	Pull / push doors	Accessible toilet by the lift on the second floor	Yes	<p>By the lift and gable end by the Fire Exit</p> 
A	Craig Mair	<p>Accessed from St Georges Road (this is a one way street) which is off Cadnant Road</p> <p>NOTE: You must leave the car park from the opposite side via Askew Street (this is one way)</p>	There is a small car park with one blue badge bay	<p>Directly next to the disabled bay is a powered door which leads to a lift to the ground floor. You will need a swipe card for this door</p>  <p>NOTE: The roads to the site are hilly and have no pavements</p>	Pull / push doors	Accessible toilet on the ground floor and the second floor	Yes. There are two. One from the car park to the ground floor and then the main lift across the corridor to the rest of the building	<p>Red emergency phones next to the lift (2nd and 3rd Floor) which link to Security. If at 1st floor and safe to do so, wait outside at top of stairs</p> 



GETTING AROUND THE NORMAL SITE






Map Ref	Building	Vehicular Access	Parking	Entrance	Corridors	Facilities	Lifts	Refuge Points
13	Ardudwy	Accessed from Holyhead Road	Blue badge parking is available in front of the building	<p>The entrance is on a level and consists of a porch. The entrance doors are powered</p> 	Pull / push doors	Accessible toilet on the ground floor	No	N/A
12	Hiraethog 1	Accessed from Holyhead Road	Blue badge parking is available nearby on the road outside	<p>Use the ramp that leads to Hiraethog 2 (no handrails) and then the path in front of the building. The entrance has a slight ramp (no handrails). Entrance doors are powered</p>   <p>NOTE: Path from the car park is fairly steep</p>	Pull / push doors	Accessible toilets available	No	N/A




Map Ref	Building	Vehicular Access	Parking	Entrance	Corridors	Facilities	Lifts	Refuge Points
12	Hiraethog 2	Accessed from Holyhead Road	Blue badge parking is available on the road outside	<p>Very slight ramp (no handrails)</p>  <p>NOTE: All lecture rooms on first floor</p>	Pull / push doors	<p>Only female toilets in the building which are not wheelchair accessible</p> <p>NOTE: There is a connecting corridor to Hiraethog 1 which has accessible facilities</p>	No	N/A
11	Social Learning Space (formerly Library)	Accessed from Holyhead Road	Blue badge parking is available nearby on the roadway outside	<p>There is a platform lift. The entrance door is powered</p> <p>NOTE: The path from the car park is on an incline</p> 	Pull / push doors	Accessible toilet on the ground floor	No	N/A

Map Ref	Building	Vehicular Access	Parking	Entrance	Corridors	Facilities	Lifts	Refuge Points
7	Nantlle	Accessed from Holyhead Road	Blue badge parking is available opposite the building by Efionydd	<p>Entrance has steps. Doors are powered</p> <p>NOTE: Wheel chair access is via the Old Library (above) and using the connecting ramp (no handrails)</p> 	Pull / push doors	<p>Toilets are available but they are not wheelchair accessible</p> <p>NOTE: The Old Library next door has the closest facilities</p>	No	N/A
9	Cilgwyn	Accessed from Holyhead Road	Blue badge parking is available opposite by Efionydd or by George Building which is next door	<p>The lecture room can be accessed via the main entrance, which is on a level. Doors are powered</p>  <p>Workshop can be accessed via a ramp (no handrails) at the rear of the building</p> 	Pull / push doors	<p>Ground floor toilets – not wheelchair accessible</p> <p>NOTE: The Social Learning Space facilities are closest</p>	No	N/A

Map Ref	Building	Vehicular Access	Parking	Entrance	Corridors	Facilities	Lifts	Refuge Points
10	Gym and Sports Hall / School of Sport, Health & Exercise Sciences	Accessed from Holyhead Road NOTE: Turn right at the Nantlle building	Parking is available directly in front of the building	There is a ramp, with handrails. The doors are powered	Pull / push doors. Some on hold open devices	Accessible facilities including shower and changing available NOTE: Need to use the platform lift to access these	Platform lift Out of Order	Emergency phone in the lobby outside the accessible facilities
16	Dinas	Accessed from Holyhead Road NOTE: Turn right at the Nantlle building to get to Dinas	Parking is available as the Gym and Sports Hall above	There is a slight ramp (no handrails). The entrance is powered 	N/A	Ground floor toilets – not wheelchair accessible NOTE: The Social Learning space facilities are closest	No	N/A
6	Eifionydd	Accessed from Holyhead Road	Blue badge parking is available in the area next to the building	The main entrance has a ramp (no handrails). The entrance door is powered 	Pull / push doors	Ground floor toilet – not wheelchair accessible NOTE: The Social Learning space facilities are closest	No	N/A

Map Ref	Building	Vehicular Access	Parking	Entrance	Corridors	Facilities	Lifts	Refuge Points
N/A	Stablau	Accessed from Holyhead Road	Blue badge parking is available in the area next to the building	All the buildings are single storey with one step into each unit. The entrance doors are not powered	N/A	NOTE: The George Building facilities are closest	N/A	N/A
14	Y Wern	Accessed from Holyhead Road	Blue badge parking is available in the area next to the building	There is level, SALTO access at the back of the building 	Pull / push doors	Ground floor toilet – not wheelchair accessible NOTE: The George Building facilities are closest	No	N/A
6	Rhos	Accessed from Holyhead Road	Blue badge parking is available in the area in front of the building	There is a walkway to the side of Eifionydd that leads to Rhos, which has a slight ramp (no handrails). The entrance is powered 	Pull / push doors	Ground floor toilet – not wheelchair accessible NOTE: The Social Learning Space facilities are closest	No	N/A


Map Ref	Building	Vehicular Access	Parking	Entrance	Corridors	Facilities	Lifts	Refuge Points
4	Bistro (café)	Accessed from Holyhead Road	Blue badge parking is available by George Building or Efionydd	There is a ramp to the entrance. The entrance door is powered 	N/A	Accessible toilet available	N/A	N/A
8	Trefenai <u>BUILDING CLOSED</u>	Accessed from Holyhead Road NOTE: The entrance to the building is just past Cilgwyn	There is a small parking area in front of the building. Or use the area at the back of the gym opposite	The entrance is on a level. The doors are powered 	Pull / push doors	Accessible toilets are available on the ground floor	Yes (ask a member of staff to use it)	No
5	George Building	Accessed from Holyhead Road	One blue badge bay to the side of the building or parking is also available in the parking area opposite  Main Entrance	The main entrance leads to stairs but the side entrance is on a level. The doors are powered  NOTE: Area leading to this entrance is on a slight incline	Pull / push doors	Accessible toilets are available on the lower ground and second floor	Yes (check if in use)	Yes, by the lift 

Map Ref	Building	Vehicular Access	Parking	Entrance	Corridors	Facilities	Lifts	Refuge Points
4	Padarn <u>BUILDING CLOSED</u>	<p>Accessed from Holyhead Road then follow the road down until the George Building then turn right</p>  <p>George Building on Corner</p>	There is a small parking area in front of the building (no blue badge bays)	<p>The entrance has a ramp (with handrails). Entrance doors are powered</p>  <p>NOTE: Entrance on the opposite side of building has steps</p> <p>NOTE: The road via George Building is steep</p>	Pull / push doors	Accessible toilets are available on the ground floor	N/A	N/A
15	Meirion	Accessed from Holyhead Road then follow the road down until the George Building then turn right	There is a small parking area in front of the building (no blue badge parking)	<p>The entrance has a ramp (with handrails). Entrance doors are powered</p>  <p>NOTE: The road via George Building is steep</p>	Pull / push doors	Accessible toilets are available on the ground floor	N/A	N/A

GETTING AROUND TREBORTH

Map Ref	Building	Vehicular Access	Parking	Entrance	Corridors	Facilities	Lifts	Refuge Points
N/A	Treborth Botanical Gardens	Vehicular access is from Holyhead Road NOTE: Take the turning just after the Antelope Pub (if travelling from Bangor side)	Parking is available directly in front of the building (not blue badge)	The building entrance is on a level. The entrance doors are not powered	Pull / push doors	Ground floor toilet – not wheelchair accessible	Platform lift outside the building to the Rhizotron	N/A
N/A	Pavilion and Sports Field	Vehicular access is from Holyhead Road NOTE: Take the turning just after the Antelope Pub (if travelling from Bangor side)	Parking is available directly behind the building (not blue badge)	The building entrance is on a level. The entrance doors are powered	Pull / push doors	Ground floor including accessible facilities	N/A	N/A

GETTING AROUND THE MENAI SCIENCE PARK (M-SParc)

Map Ref	Building	Vehicular Access	Parking	Entrance	Corridors	Facilities	Lifts	Refuge Points
N/A	M-SParc, Menai Science Park, Gaerwen, Ynys Mon, LL60 6AG 	Vehicular access from the roundabout off J7 of the A55 (Gaerwen junction) Park identified by clear signage and decorative stone entrance	10 blue badge parking spaces are located in front of the building Electric charge points and priority car-share bays also available	The entrance is on a level with dropped curbs Main door is a motion sensed, powered rotating door Single powered entrance door also available to the side	Pull / push doors Several areas governed by SALTO access control systems	Accessible toilet on each floor NOTE: Accessible shower on the ground floor near the Service Lift	There are two lifts, accessible from the ground floor One lift is by Reception, the other is by the Service Lift on the other side of the building	Yes, by each stairwell there is a Refuge Point which links to Reception 