



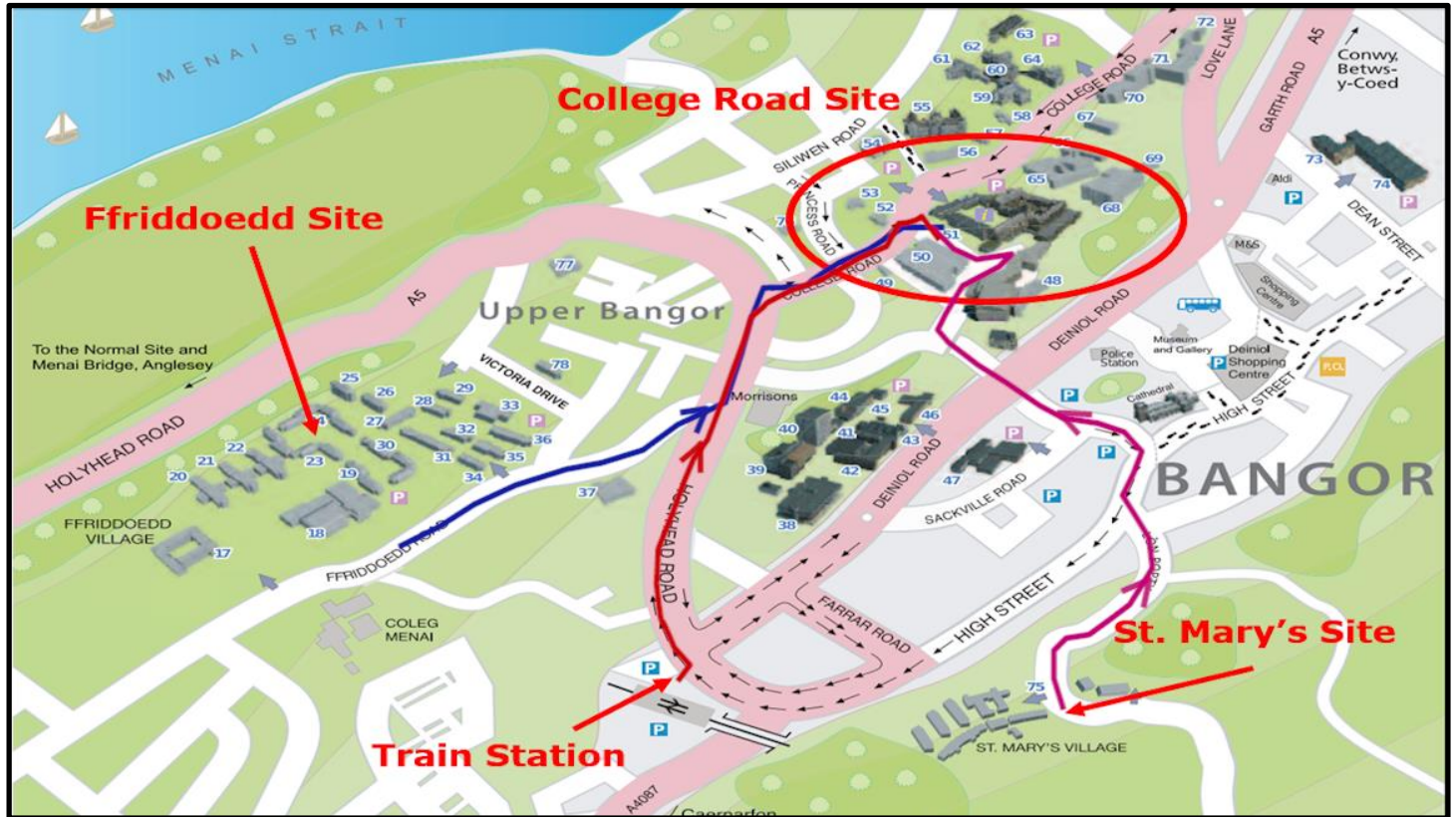
It is hoped this document will help you find your way around the academic buildings at Bangor University. It will tell you where to park, if there are lifts and the safe refuge points you need to go to if an emergency situation arises. As parts of Bangor are hilly, eg College Park it may be an idea to familiarise yourself with the area before starting work / study at the University. 'Map Ref' relates to the Campus Map: <http://www.bangor.ac.uk/tour/LocationMap.pdf>.

If you have specific questions regarding facilities in the Halls of Residence contact the Halls Office: **Tel:** +44 (0) 1248 383944 | **Email:** [halls@bangor.ac.uk](mailto:halls@bangor.ac.uk).

- College Road Site – Page 2
- Student Support Services – Page 18
- Pontio: Arts & Innovation Centre and Students' Union – Page 22
- Deiniol Library – Page 25
- Science Site – Page 27
- Dean Street Site – Page 30
- Fron Heulog – Page 33

- Reichel – Page 33
- Estates and Facilities (also Bar Uno and Halls Office site) – Page 34
- Canolfan Brailsford (formerly Maes Glas) – Page 36
- Ocean Sciences – Page 37
- Normal Site – Page 40
- Treborth – Page 49

**Call Main Arts Security on 01248 382795 if you get into difficulty whilst at the University.**



[Click to play video of all routes](#)

From Ffriddoedd Site

- There is only one main route from Ffriddoedd Site to the College Road Site
- This route is shown in the video.

[Play route from Ffriddoedd Site to College Road Site](#)

From Train Station

- There is only one main route from the train station to College Road Site
- This route is shown in the video.

[Play route from Train Station to College Road Site](#)

From St. Mary's Site

- There is only one main route from St. Mary's Site to College Road Site
- This route involves walking up and down a very steep slope.
- This route is shown in the video.

[Play route from St. Mary's Site to College Road Site](#)

<b>Penbre, Map Ref 52</b>	
<b>Contents</b>	<b>Information.</b>
<b>Vehicular Access</b>	Accessed from College Road
<b>Parking</b>	Can park on the drive in front of the building
<b>Entrance</b>	Ramp (no handrails), no powered door <b>NOTE:</b> The drive is steep
<b>Corridors</b>	N/A
<b>Facilities</b>	Ground floor toilet – not wheelchair accessible
<b>Lifts</b>	No
<b>Refuge Points</b>	N/A



<b>Bryn Afon, Map Ref 53</b>	
<b>Contents</b>	<b>Information.</b>
<b>Vehicular Access</b>	Accessed through the Bryn Afon car park, off College Road (swipe card car park barrier)
<b>Parking</b>	Blue badge bay directly in front of the building
<b>Entrance</b>	Slight ramp (no handrails), no powered door <b>NOTE:</b> Bryn Afon car park is steep
<b>Corridors</b>	N/A
<b>Facilities</b>	Accessible toilet on the ground floor
<b>Lifts</b>	No
<b>Refuge Points</b>	N/A



<b>Ogwen, Map Ref 54</b>	
<b>Contents</b>	<b>Information.</b>
<b>Vehicular Access</b>	Vehicular access direct from Siliwen Road or park in the Bryn Afon car park (swipe card needed) <b>NOTE:</b> The Bryn Afon car park is steep
<b>Parking</b>	Blue badge parking is available to the side of the building. There is then a level path to the entrance
<b>Entrance</b>	Slight ramp (no handrails). The entrance door is not powered <b>NOTE:</b> Paths from Bryn Afon / Siliwen Road are steep
<b>Corridors</b>	Pull / push doors
<b>Facilities</b>	Accessible toilet on the ground floor
<b>Lifts</b>	No
<b>Refuge Points</b>	N/A



<b>Hen Goleg, Map Ref 55</b>	
<b>Contents</b>	<b>Information.</b>
<b>Vehicular Access</b>	Vehicular access from College Road and Siliwen Road
<b>Parking</b>	There is a car park both sides of the building with blue badge parking. The best side to park is the College Road side (opposite Main Arts) as access is then on a level
<b>Entrance</b>	Paths both sides are steep. Siliwen Road entrance has steps College Road side is level with powered doors. Entrance is also closest to the lift. There is a smaller entrance in the middle of the building on the College Road side but the doors are not powered.
<b>Corridors</b>	Pull / push doors
<b>Facilities</b>	Accessible toilet on the ground floor.
<b>Lifts</b>	Yes (located on the College Road side)
<b>Refuge Points</b>	Yes, in the lift lobby and the staircase on the opposite side of the building. <b>NOTE:</b> Also ground floor by the stairs on the opposite side of the building to lift



<b>Hen Goleg Video (click to play from start)</b>	
<b>Contents</b>	<b>Clickable Time Stamp</b>
<b>Vehicular Access</b>	<b>00:07</b>
<b>Parking</b>	<b>00:33</b>
<b>Entrance</b>	<b>00:48</b>
<b>Corridors</b>	
<b>Facilities</b>	<b>1:10</b>
<b>Lifts</b>	<b>1:00</b>
<b>Refuge Points</b>	<b>1:33</b>

<b>Brigantia, Map Ref 50</b>	
<b>Contents</b>	<b>Information.</b>
<b>Vehicular Access</b>	Accessed from Penrallt Road
<b>Parking</b>	Blue badge parking is available directly in front of the entrance on Penrallt Road
<b>Entrance</b>	The main entrance is on a level with powered access doors
<b>Corridors</b>	Pull / push doors
<b>Facilities</b>	Accessible toilet on each floor
<b>Lifts</b>	Yes, there are two lifts
<b>Refuge Points</b>	Yes, in lift lobby (College Park side) and in corridor 393 next to Lecture Room 342



<b>Brigantia Video (click to play from start)</b>	
<b>Contents</b>	<b>Clickable Time Stamp</b>
<b>Vehicular Access</b>	<b>00:07</b>
<b>Parking</b>	<b>00:18</b>
<b>Entrance</b>	<b>00:25</b>
<b>Corridors</b>	
<b>Facilities</b>	<b>00:52</b>
<b>Lifts</b>	<b>00:36</b>
<b>Refuge Points</b>	<b>01:05</b>

<b>39 – 41 College Road, Map Ref 50</b>	
<b>Contents</b>	<b>Information.</b>
<b>Vehicular Access</b>	Accessed from Penrallt Road
<b>Parking</b>	Blue badge parking is available directly in front of the entrance on Penrallt Road
<b>Entrance</b>	Accessed through Brigantia. Take the lift to the first floor and the connecting walkway to College Road. There is a ramp (with handrails) into 39 - 41. There is a high key pad
<b>Corridors</b>	Pull / push doors
<b>Facilities</b>	Accessible toilet on the ground floor
<b>Lifts</b>	No
<b>Refuge Points</b>	N/A

<b>43 College Road, Map Ref 50</b>	
<b>Contents</b>	<b>Information.</b>
<b>Vehicular Access</b>	Accessed from Penrallt Road
<b>Parking</b>	Blue badge parking is available directly in front of the entrance on Penrallt Road
<b>Entrance</b>	Access is as 39 – 41 College Road. However there is no ramp as the entrance is on a level. The entrance door is a traditional push / pull door
<b>Corridors</b>	Pull / push doors
<b>Facilities</b>	Ground floor toilet – not wheelchair accessible
<b>Lifts</b>	No
<b>Refuge Points</b>	N/A

<b>Library (Main Arts Complex), Map Ref 51</b>	
<b>Contents</b>	<b>Information.</b>
<b>Vehicular Access</b>	Vehicular access from College Road (swipe card car park barrier)
<b>Parking</b>	Blue badge parking is available directly in front of the building in the Quad Car Park (to the side of the Main Arts car park)
<b>Entrance</b>	The main entrance is from the Quad car park. Entrance has a ramp (with handrails) and powered doors <b>NOTE:</b> Contact the Library to arrange access to the Lloyd Reading Room and the Law Library
<b>Corridors</b>	Pull / push doors
<b>Facilities</b>	Accessible toilet on the lower ground floor
<b>Lifts</b>	Yes
<b>Refuge Points</b>	Yes, by the lift (not ground floor) and by the Fire Exit in the Social Learning Space



Library (Main Arts Complex) Video (click to play from start)	
Contents	Clickable Time Stamp
Vehicular Access	00:07
Parking	00:25
Entrance	00:52
Corridors	
Facilities	01:54
Lifts	01:29
Refuge Points	02:04

Main Arts, Map Ref 50	
Contents	Information.
Vehicular Access	Vehicular access from College Road (swipe card car park barrier needed)
Parking	Park in the blue badge bays in front of Main Arts if going to Powis Hall or PJ Hall Park in the blue badge bays by the Library (see Library) which is closest to the entrance by the Main Arts lift if going to other areas of Main Arts
Entrance	Main entrance has a ramp (with handrails) and powered doors Quad entrance (nearest the Main Arts lift) is on a level with powered doors. Also level entrances from Terrace (Lloyd side is powered) <b>NOTE:</b> Access to Music II Rooms is via Powis Hall and may be difficult for wheelchair users
Corridors	Pull / push doors <b>NOTE:</b> Most doors are held open by the fire system
Facilities	Accessible toilet by the Terrace Conference Rooms (basement floor) Accessible toilet by PJ Hall (Powis Hall side). <b>NOTE:</b> You will need to enter via the Main Arts foyer (see picture to the left)
Lifts	Yes – but you need to approach the lift via the Quad entrance (see Library for parking)
Refuge Points	Yes, in both staircases (College Park side of the building)





<b>Main Arts Video (click to play from start)</b>	
<b>Contents</b>	<b>Clickable Time Stamp</b>
<b>Vehicular Access</b>	<b>00:07</b>
<b>Parking</b>	<b>00:25</b>
<b>Entrance</b>	<b>00:49</b>
<b>Corridors</b>	
<b>Facilities</b>	<b>01:19</b>
<b>Lifts</b>	<b>01:07</b>
<b>Refuge Points</b>	<b>01:19</b>

<b>New Arts, Map Ref 50</b>	
<b>Contents</b>	<b>Information.</b>
<b>Vehicular Access</b>	Vehicular access from College Road (swipe card car park barrier)
<b>Parking</b>	Blue badge parking is available in front of the building
<b>Entrance</b>	Ramp (with handrails). The entrance door is powered
<b>Corridors</b>	Pull / push doors but most doors are held open
<b>Facilities</b>	Accessible toilet on the first floor
<b>Lifts</b>	Yes
<b>Refuge Points</b>	Yes, in the lift lobby area and rear staircase



<b>New Arts Video (click to play from start)</b>	
<b>Contents</b>	<b>Clickable Time Stamp</b>
<b>Vehicular Access</b>	<b>00:07</b>
<b>Parking</b>	<b>00:24</b>
<b>Entrance</b>	<b>01:16</b>
<b>Corridors</b>	
<b>Facilities</b>	<b>03:36</b>
<b>Lifts</b>	<b>02:33</b>
<b>Refuge Points</b>	<b>04:24</b>

<b>Music, Map Ref 65</b>	
<b>Contents</b>	<b>Information.</b>
<b>Vehicular Access</b>	Vehicular access from College Road (swipe card car park barrier)
<b>Parking</b>	Blue badge parking is available in the Main Arts car park
<b>Entrance</b>	All entrances have steps (with handrails), keypad systems and pull / push type doors
<b>Corridors</b>	Pull / push doors
<b>Facilities</b>	Ground floor toilet – not wheelchair accessible
<b>Lifts</b>	No
<b>Refuge Points</b>	N/A



<b>Lloyd, Map Ref 68</b>	
<b>Contents</b>	<b>Information.</b>
<b>Vehicular Access</b>	Vehicular access is best via the entrance to Cae Derwen (off College Road). Pass the turning into Cae Derwen and follow the drive round to the right, until at the back of the Lloyd building
<b>Parking</b>	Blue badge bay at the rear of the building. You can then use the ramped entrance
<b>Entrance</b>	The Main Entrance (Main Arts side) has a slight ramp (no handrails) The side entrance has a ramp (with handrails). Neither entrance is powered. Both have keypads. <b>NOTE:</b> Pedestrian access is via Penrallt Rd, across the Main Arts Terrace or via the Main Arts lift to the Lower Ground Floor by the Coffee Shop, and across the Terrace
<b>Corridors</b>	Pull / push doors. Some doors have keypads
<b>Facilities</b>	Accessible toilet on the ground floor (through the door to the left hand side as you go through the main entrance – this door has a key pad)
<b>Lifts</b>	No
<b>Refuge Points</b>	N/A



<b>Aethwy, Map Ref 57</b>	
<b>Contents</b>	<b>Information.</b>
<b>Vehicular Access</b>	Vehicle access from College Road
<b>Parking</b>	Parking to the side of the building
<b>Entrance</b>	Two low steps. The entrance is not powered
<b>Corridors</b>	Pull / push doors
<b>Facilities</b>	Large toilet on the ground floor (not wheelchair accessible)
<b>Lifts</b>	No
<b>Refuge Points</b>	N/A



<b>Athrollys, Map Ref 58</b>	
<b>Contents</b>	<b>Information.</b>
<b>Vehicular Access</b>	Vehicle access via the Aethwy entrance
<b>Parking</b>	Unofficial parking to the side of the building (same area as Aethwy)
<b>Entrance</b>	Steps to the entrance. The entrance is not powered
<b>Corridors</b>	Pull / push doors
<b>Facilities</b>	Toilet on the first floor (not wheelchair accessible)
<b>Lifts</b>	No
<b>Refuge Points</b>	N/A



<b>Cae Derwen, Map Ref 53</b>	
<b>Contents</b>	<b>Information.</b>
<b>Vehicular Access</b>	Vehicle access from College Road
<b>Parking</b>	Parking is available directly in front of the building <b>NOTE:</b> This car park gets very busy
<b>Entrance</b>	Ramp (no handrail). The entrance is not powered
<b>Corridors</b>	Pull / push doors
<b>Facilities</b>	Accessible toilet on the ground floor
<b>Lifts</b>	No
<b>Refuge Points</b>	N/A



## Business Management Centre (Hugh Owen), Map Ref 60

Contents	Information.
<b>Vehicular Access</b>	Vehicle access from College Road
<b>Parking</b>	Two parking areas, one in front of the centre which has blue badge parking and a car park area accessed via the JP Hall drive
<b>Entrance</b>	On a level from the main entrance with powered doors. <b>NOTE:</b> There are steps if coming from the JP Hall car park
<b>Corridors</b>	Pull / push doors
<b>Facilities</b>	Accessible toilet on the ground floor and the lower ground floor
<b>Lifts</b>	Yes
<b>Refuge Points</b>	System available in the stair landing area but <b>this links to the Fire Alarm Panel Not Security</b>



## Neuadd Dyfrdwy, Map Ref 64

Contents	Information.
<b>Vehicular Access</b>	Vehicle access from College Road
<b>Parking</b>	Two parking areas, one in front of the centre which has blue badge parking and a car park area accessed via the JP Hall drive
<b>Entrance</b>	On a level from the main entrance with powered doors. <b>NOTE:</b> There are steps if coming from the JP Hall car park
<b>Corridors</b>	Pull / push doors
<b>Facilities</b>	Accessible toilet on what is called the ground floor (really the first floor due to the floor lay out) and the third floor.
<b>Lifts</b>	Yes and a platform lift to the Mezzanine Floor
<b>Refuge Points</b>	Available in the stair landing area (not Mezzanine or Ground Floor). <b>NOTE: Links to Fire Panel not Security</b> (see above for picture)



<b>Neuadd Alan, Map Ref 64</b>	
<b>Contents</b>	<b>Information.</b>
<b>Vehicular Access</b>	Vehicle access from College Road
<b>Parking</b>	Two parking areas, one in front of the centre which has blue badge parking and a car park area accessed via the JP Hall drive
<b>Entrance</b>	On a level from the main entrance with powered doors. <b>NOTE:</b> There are steps if coming from the JP Hall car park
<b>Corridors</b>	Pull / push doors
<b>Facilities</b>	Accessible toilet on what is called the ground floor (really the first floor due to the floor lay out) and the 3rd flr
<b>Lifts</b>	Yes and a platform lift to the Mezzanine Floor
<b>Refuge Points</b>	Available in the stair landing area (not Mezzanine or Ground Floor). <b>NOTE: Links to Fire Panel not Security</b> (see above for picture)



<b>Eryri, Map Ref 64</b>	
<b>Contents</b>	<b>Information.</b>
<b>Vehicular Access</b>	Vehicle access from College Road
<b>Parking</b>	Two parking areas, one in front of the centre which has blue badge parking and a car park area accessed via the JP Hall drive
<b>Entrance</b>	On a level from the main entrance with powered doors. <b>NOTE:</b> There are steps if coming from the JP Hall car park
<b>Corridors</b>	Pull / push doors
<b>Facilities</b>	Accessible toilet on what is called the ground floor (really the first floor due to the floor lay out) and the 3rd flr
<b>Lifts</b>	Yes and a platform lift to the Mezzanine Floor
<b>Refuge Points</b>	Available in the stair landing area 1 <sup>st</sup> & 2 <sup>nd</sup> floor <b>NOTE: Links to Fire Panel not Security</b> (see above for picture)

<b>Mon, Map Ref 52</b>	
<b>Contents</b>	<b>Information.</b>
<b>Vehicular Access</b>	Vehicle access from College Road
<b>Parking</b>	Two parking areas, one in front of the centre which has blue badge parking and a car park area accessed via the JP Hall drive
<b>Entrance</b>	On a level from the main entrance with powered doors. <b>NOTE:</b> There are steps if coming from the JP Hall car park
<b>Corridors</b>	Pull / push doors
<b>Facilities</b>	Accessible toilet on what is called the ground floor (really the first floor due to the floor lay out) and the 3rd flr
<b>Lifts</b>	Yes and a platform lift to the Mezzanine Floor
<b>Refuge Points</b>	Available in the stair landing area on ground, 1 <sup>st</sup> & 2 <sup>nd</sup> floor <b>NOTE:</b> Links to Fire Panel not Security (see above for picture)

<b>Business Management Centre Video (click to play from start)</b>	
<b>Contents</b>	<b>Clickable Time Stamp</b>
<b>Vehicular Access</b>	<b>00:12</b>
<b>Parking</b>	<b>01:28</b>
<b>Entrance</b>	<b>01:35</b>
<b>Corridors</b>	
<b>Facilities</b>	
<b>Lifts</b>	<b>02:03</b>
<b>Refuge Points</b>	<b>02:34</b>

<b>John Philips (JP) Hall, Map Ref 63</b>	
<b>Contents</b>	<b>Information.</b>
<b>Vehicular Access</b>	Vehicle access from College Road
<b>Parking</b>	Blue badge parking is available in front of the building <b>NOTE:</b> The bays are not on a level making it difficult for those with vehicle chair lifts
<b>Entrance</b>	The entrance is on a level and has powered doors <b>NOTE:</b> The path to the building is steep
<b>Corridors</b>	Pull / push doors but most doors are held open
<b>Facilities</b>	Accessible toilet on the ground floor
<b>Lifts</b>	Yes (but speak to staff about getting a key and how to use it) <b>NOTE:</b> The lift only goes to the 1 <sup>st</sup> floor and not the lower ground floor where a number of media rooms are located
<b>Refuge Points</b>	Yes, by the lift ground and first floor

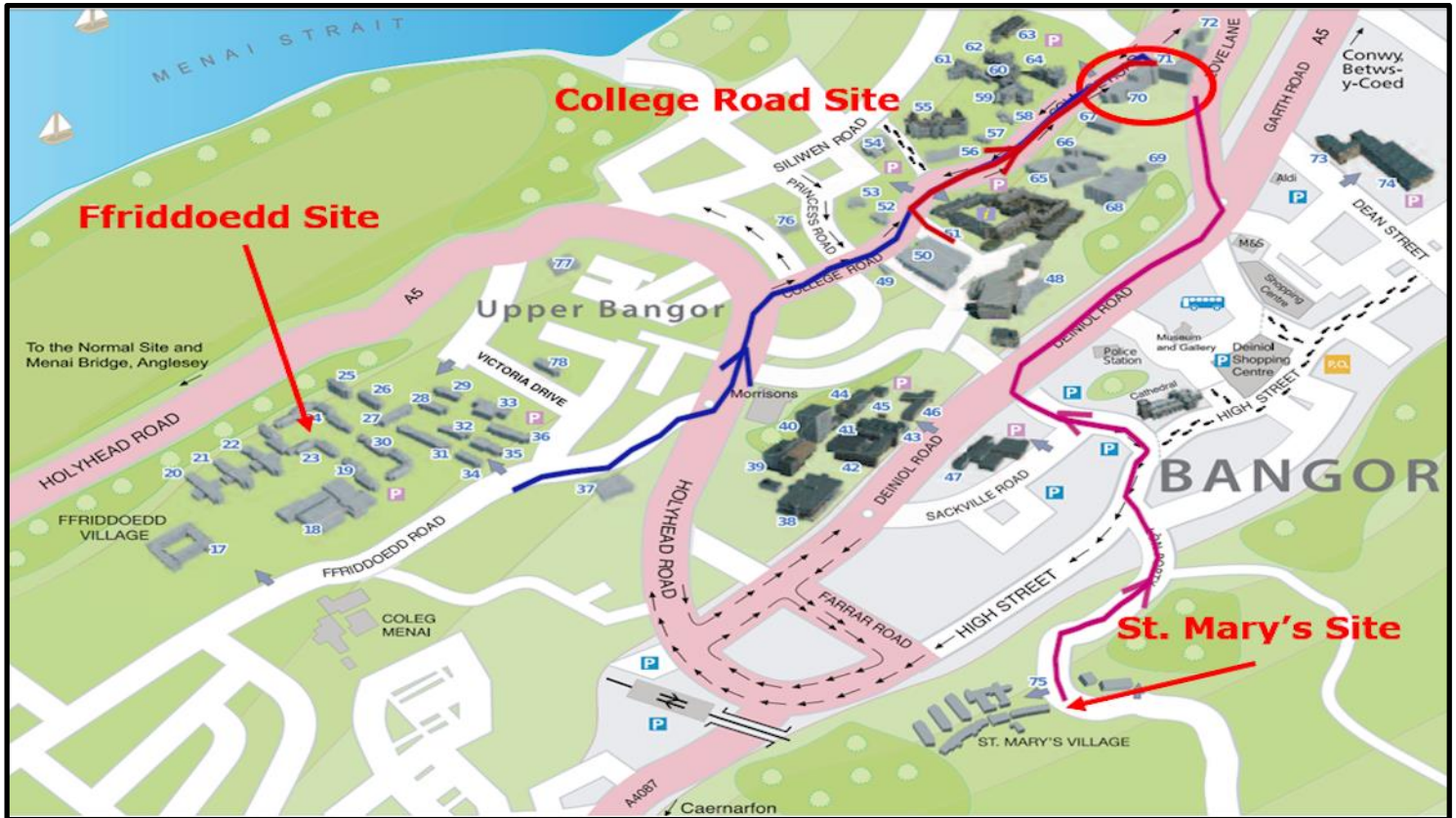


<b>John Philips (JP) Hall Video (click to play from start)</b>	
<b>Contents</b>	<b>Clickable Time Stamp</b>
<b>Vehicular Access</b>	<b>00:07</b>
<b>Parking</b>	<b>00:49</b>
<b>Entrance</b>	<b>01:01</b>
<b>Corridors</b>	
<b>Facilities</b>	<b>01:01</b>
<b>Lifts</b>	<b>01:27</b>
<b>Refuge Points</b>	<b>01:27</b>



<b>College of Business, Social Sciences &amp; Law, Admin Centre, Map Ref 56</b>	
<b>Contents</b>	<b>Information.</b>
<b>Vehicular Access</b>	Vehicular access from College Road
<b>Parking</b>	Blue badge parking available directly in front of the building <b>NOTE:</b> This is on a slope
<b>Entrance</b>	Platform lift directly next to the steps to the building
<b>Corridors</b>	Pull / push doors
<b>Facilities</b>	Accessible facilities available
<b>Lifts</b>	Platform lift outside the building.  <b>NOTE:</b> Ring ahead to ensure available 01248 382085
<b>Refuge Points</b>	N/A





[Click to play video of all routes](#)

**From Ffriddoedd Site**

- There is only one main route from Ffriddoedd Site to the Student Support Service.
- This route is shown in the video.

[Play route from Ffriddoedd Site to Student Support Service](#)

**From College Road Site**

- There is only one main route from College Road Site to Student Support Service.
- This route is shown in the video.

[Play route from College Road Site to Student Support Service](#)

**From St. Mary's Site**

- There is only one main route from St. Mary's Site to Student Support Service
- This route involves walking up and down a very steep slope.
- This route is shown in the video.

[Play route from St. Mary's Site to Student Support Service](#)

<b>Student Services, including the Assessment Centre(Rathbone and Annexe) , Map Ref 70</b>	
<b>Contents</b>	<b>Information.</b>
<b>Vehicular Access</b>	Vehicular access is from College Road
<b>Parking</b>	Blue badge parking is available directly in front of the building or at the rear if visiting the Rathbone Annexe
<b>Entrance</b>	Level entrance. The entrance doors are powered at both the front and at the rear if visiting the Annexe <b>NOTE:</b> : The most level pedestrian path is from College Road and past Gartherwen or if coming from Main Arts, via the terrace, past Lloyd Building to the rear of Rathbone
<b>Corridors</b>	Pull / push doors
<b>Facilities</b>	Accessible toilet on the ground floor and first floor and in the Annexe
<b>Lifts</b>	Yes ground to 2 <sup>nd</sup> floor Platform lift if going from the ground floor of the main Rathbone building to the Annexe
<b>Refuge Points</b>	Yes ground to 2 <sup>nd</sup> floor on the stairs on the opposite side of the building to the lift



<b>Student Support Services (Rathbone and Annexe) Video (click to play from start)</b>	
<b>Contents</b>	<b>Clickable Time Stamp</b>
<b>Vehicular Access</b>	<b>00:07</b>
<b>Parking</b>	<b>00:22</b>
<b>Entrance</b>	<b>00:29</b>
<b>Corridors</b>	
<b>Facilities</b>	<b>00:42</b>
<b>Lifts</b>	<b>00:42</b>
<b>Refuge Points</b>	

## International Education Centre (Rathbone), Map Ref 70

Contents	Information.
<b>Vehicular Access</b>	Vehicular access is from College Road
<b>Parking</b>	Blue badge parking is available directly in front of the building or at the rear if visiting the Rathbone Annexe
<b>Entrance</b>	The entrance is on a steep incline. The entrance doors are powered <b>NOTE:</b> The most level pedestrian path is from College Road and past Gartherwen
<b>Corridors</b>	Pull / push doors
<b>Facilities</b>	Accessible toilets on each floor
<b>Lifts</b>	Yes – lower ground to 1 <sup>st</sup> floor
<b>Refuge Points</b>	Yes – lower ground to 1 <sup>st</sup> floor on the stairs on the opposite side of the building to the lift



## Disability Services, including Dyslexia team, Disability and Mental Health Advisers and the Support Workers Scheme (Rathbone Lower Ground Floor), Map Ref 70

Contents	Information.
<b>Vehicular Access</b>	The best vehicle access is from Love Lane
<b>Parking</b>	Parking is available directly in front of the entrance
<b>Entrance</b>	<p>There are steps and / or a long ramped entrance. The entrance doors are powered (see image below) Alternative access is via the main Rathbone building. Use the far left entrance (shared with the International Education Centre (see below). There is a steep ramp. Entrance doors are powered. Follow corridor to the lift.</p> <p>To avoid using the lift, follow the footpath to the far left of main Rathbone building. Go down the steps and around to the main entrance Lower Ground Floor.</p>
<b>Corridors</b>	Pull / push doors
<b>Facilities</b>	Accessible toilet by the main entrance
<b>Lifts</b>	Yes – lower ground to 1st floor (Press -1 button to take you to the Lower Ground Floor)
<b>Refuge Points</b>	Yes – lower ground to 1st floor on the stairs on the opposite side of the building to the lift



## The Dyslexia Service and The Access Centre (Rathbone) Video (click to play from start)

Contents	Clickable Time Stamp
<b>Vehicular Access</b>	00:07
<b>Parking</b>	00:34
<b>Entrance</b>	00:41
<b>Corridors</b>	
<b>Facilities</b>	01:41
<b>Lifts</b>	00:41
<b>Refuge Points</b>	01:52



[Click to play video of all routes](#)

**From Ffriddoedd Site**

- There is only one main route from Ffriddoedd Site to the Pontio Site.
- This route is shown in the video.

[Play route from Ffriddoedd Site to Pontio Site](#)

**From College Road Site**

- There is only one main route from Main Arts to the Pontio Site.
- This route involves walking down a very steep slope.
- This route is shown in the video.

[Play route from College Road Site to Pontio Site](#)

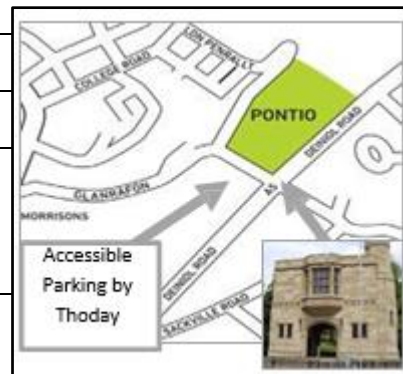
**From St. Mary's Site**

- There is only one main route from St. Mary's Site to Pontio Site.
- This route involves walking up and down a very steep slope.
- This route is shown in the video.

[Play route from St. Mary's Site to Pontio Site](#)

## Pontio Arts & Innovation Centre, Map Ref 48

Contents	Information.
<b>Vehicular Access</b>	Located off Deiniol Road. If driving a drop off point is available in front of the building. For accessible parking head towards Glanrafon Hill. The turning is by the Pedestrian Crossing by Memorial Arch
<b>Parking</b>	<b>Deiniol Road End (Ground Floor):</b> Accessible Parking is available directly next to Pontio or a number of bays are available in the Thoday car park which is directly opposite (see previous column) <b>Students' Union End (5<sup>th</sup> Floor):</b> A drop off / pick up point is available on Penrallt Road
<b>Entrance</b>	<b>Deiniol Road End (Ground Floor):</b> Two entrances which are both on a level although the path to them is on a gradient. The main entrance (Deiniol Road side) has sliding doors. The smaller side entrance has powered revolving doors and a powered side door <b>Students' Union End (5<sup>th</sup> Floor):</b> One entrance with powered revolving doors and a powered side door <b>NOTE:</b> The pedestrian route to this entrance is steep
<b>Corridors</b>	Most areas are open plan Work is ongoing to address areas with push / pull doors
<b>Facilities</b>	Publically accessible toilets available on the Ground, 1 <sup>st</sup> , 2 <sup>nd</sup> , 4 <sup>th</sup> and 5 <sup>th</sup> Floor
<b>Lifts</b>	Yes a main lift and a smaller secondary lift <b>NOTE:</b> The Main Lift does not stop at 4 <sup>th</sup> Floor, the home of the Students' Union (SU) To <b>visit SU from Ground Floor</b> take the main lift to the 3 <sup>rd</sup> Floor and transfer to the secondary lift to get to the 4 <sup>th</sup> Floor. Or take the main lift to the 5 <sup>th</sup> Floor and transfer to the secondary lift to go down a floor to the 4 <sup>th</sup> To <b>visit SU from 5<sup>th</sup> Floor</b> take the lift down one floor to the 4 <sup>th</sup>
<b>Refuge Points</b>	Yes. Look like the picture below Ask Pontio Reception for information about the nearest Refuge Point to where you will be visiting



## Pontio Arts & Innovation Centre Video (click to play from start)

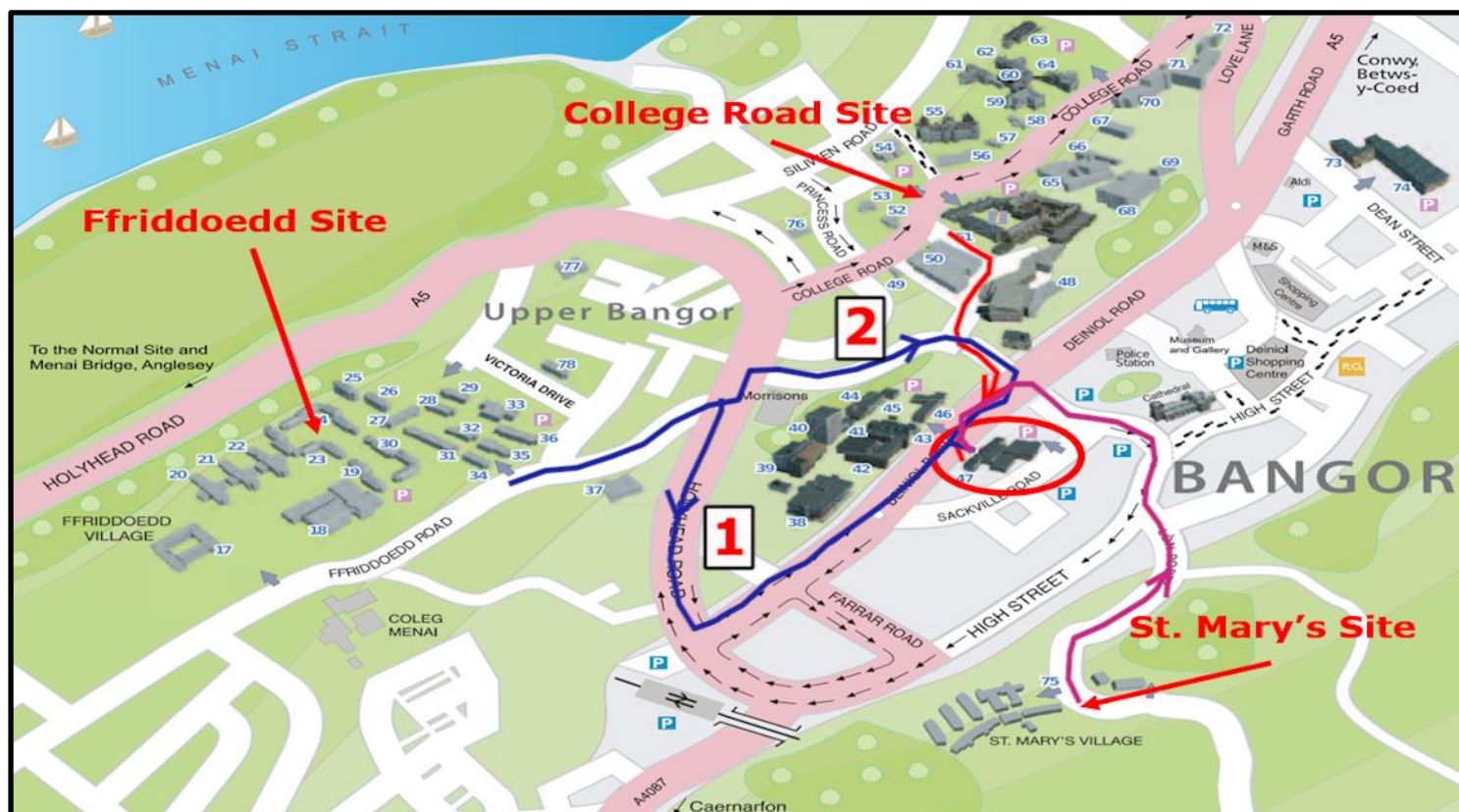
Contents	Clickable Time Stamp
<b>Vehicular Access</b>	<b>00:07</b>
<b>Parking</b>	<b>00:38</b>
<b>Entrance</b>	<b>01:21</b>
<b>Corridors</b>	
<b>Facilities</b>	<b>01:56</b>
<b>Lifts</b>	<b>02:10</b>
<b>Refuge Points</b>	<b>02:55</b>

<b>Students' Union, Map Ref 48</b>	
<b>Contents</b>	<b>Information.</b>
<b>Location</b>	The Students' Union is based on the 4 <sup>th</sup> Floor of the Pontio Arts & Innovation Centre
<b>Refuge Points</b>	Ask SU staff for advice about the nearest Refuge Point to the area you will be visiting All Refuge Points within Pontio look like this



<b>Students' Union Video (click to play from start)</b>	
<b>Contents</b>	<b>Clickable Time Stamp</b>
<b>Vehicular Access</b>	<b>00:07</b>
<b>Parking</b>	<b>00:38</b>
<b>Entrance</b>	<b>01:21</b>
<b>Corridors</b>	
<b>Facilities</b>	<b>02:21</b>
<b>Lifts</b>	<b>02:40</b>
<b>Refuge Points</b>	<b>03:30</b>





[Click to play video of all routes](#)

### From Ffriddoedd Site

- There are two main routes from Ffriddoedd Site to Deiniol Library.
- Route 2 is the fastest but involves walking down a very steep road.
- Route 1 is the longest but is the best for avoiding steep slopes
- The 2<sup>nd</sup> route is shown in the video.

[Play route from Ffriddoedd Site to Deiniol Library Site](#)

### From College Road Site

- There is only one main route from College Road Site to Deiniol Library
- This route involves walking down a very steep slope.
- This route is shown in the video.

[Play route from College Road Site to Deiniol Library Site](#)

### From St. Mary's Site

- There is only one main route from St. Mary's Site to Deiniol Library
- This route involves walking down a very steep slope.
- This route is shown in the video.

[Play route from St. Mary's Site to Deiniol Library Site](#)

<b>Deiniol Library, Map Ref 47</b>	
<b>Contents</b>	<b>Information.</b>
<b>Vehicular Access</b>	<p>There are two vehicular access points from Sackville Road</p> <p><b>NOTE:</b> One entrance has a barrier the other doesn't</p>
<b>Parking</b>	<p>Both car parks have a blue badge bay</p> <p>The non-barrier car park bay is by the side of the building</p> <p>The barriered car park bays look as above at the bottom of the ramp</p>
<b>Entrance</b>	<p>There is a ramp (with handrails) from the barriered car park</p> <p>The main access from Deiniol Road is level. This building entrance has powered doors</p>
<b>Corridors</b>	<p>The building is mainly open plan</p>
<b>Facilities</b>	<p>Accessible toilet on the ground floor (need to use the lift or ramp as down a few steps)</p>
<b>Lifts</b>	<p>Yes</p>
<b>Refuge Points</b>	<p>Yes, in each stairwell on the Deiniol Road side of the building (none located on the staff offices side of the building)</p>




## Wheldon, Map Ref 44

Contents	Information.
<b>Vehicular Access</b>	Vehicular access is from Deiniol Road through the Thoday car park (swipe card access barrier)
<b>Parking</b>	Blue badge parking is available in front of the building (accessed through the Thoday car park)
<b>Entrance</b>	Ramp (with handrails), The entrance doors are powered
<b>Corridors</b>	Pull / push doors
<b>Facilities</b>	Accessible toilet on the ground floor
<b>Lifts</b>	Yes (speak to reception on how to use it)
<b>Refuge Points</b>	Yes, in the stair lobby and by the emergency exit in the main First Floor Lecture Theatre



## Thoday, Map Ref 46

Contents	Information.
<b>Vehicular Access</b>	The main vehicular access is from Deiniol Road (swipe card access barrier) Additional blue badge parking is available on the Pontio side of the building
<b>Parking</b>	A number of bays are available in the car park on the Pontio side of the building
<b>Entrance</b>	Ramp (with handrails) by the blue badge bays. The entrance is powered  <b>NOTE:</b> The two pedestrian entrances directly off Deiniol Road are stepped. The main entrance steps have a handrail
<b>Corridors</b>	Pull / push doors <b>NOTE:</b> There are steps to G23, the ground floor lecture theatre
<b>Facilities</b>	Accessible toilet on the ground floor
<b>Lifts</b>	Yes
<b>Refuge Points</b>	Yes, in both stair lobbies



<b>Memorial, Map Ref 42</b>	
<b>Contents</b>	<b>Information.</b>
<b>Vehicular Access</b>	Vehicular access is from Deiniol Road although it is best to go to Thoday (see above)
<b>Parking</b>	There is a small parking area to the side of the building. Blue badge parking is available in the Thoday car park or at the back of Memorial which is accessed via the Thoday car park
<b>Entrance</b>	All entrances have steps. The doors are not powered and are of the pull / push type <b>NOTE:</b> The road between Memorial and Charles Evans is steep
<b>Corridors</b>	Pull / push doors <b>NOTE:</b> There are steps to the Lecture Theatre
<b>Facilities</b>	Ground floor toilet – not wheelchair accessible
<b>Lifts</b>	No
<b>Refuge Points</b>	N/A



<b>Alun Roberts (Chemistry Tower), Map Ref 40</b>	
<b>Contents</b>	<b>Information.</b>
<b>Vehicular Access</b>	Vehicular access is from Deiniol Road through the Thoday car park (swipe card access barrier)
<b>Parking</b>	Blue badge parking is available in front of the building (accessed through the Thoday car park)
<b>Entrance</b>	The entrance is on a slight incline and has powered doors <b>NOTE:</b> Some paths that lead to the building are hilly
<b>Corridors</b>	Pull / push doors
<b>Facilities</b>	Accessible toilet on the first floor, the 8 <sup>th</sup> floor and the 9 <sup>th</sup> floor
<b>Lifts</b>	Yes
<b>Refuge Points</b>	Yes by the lift

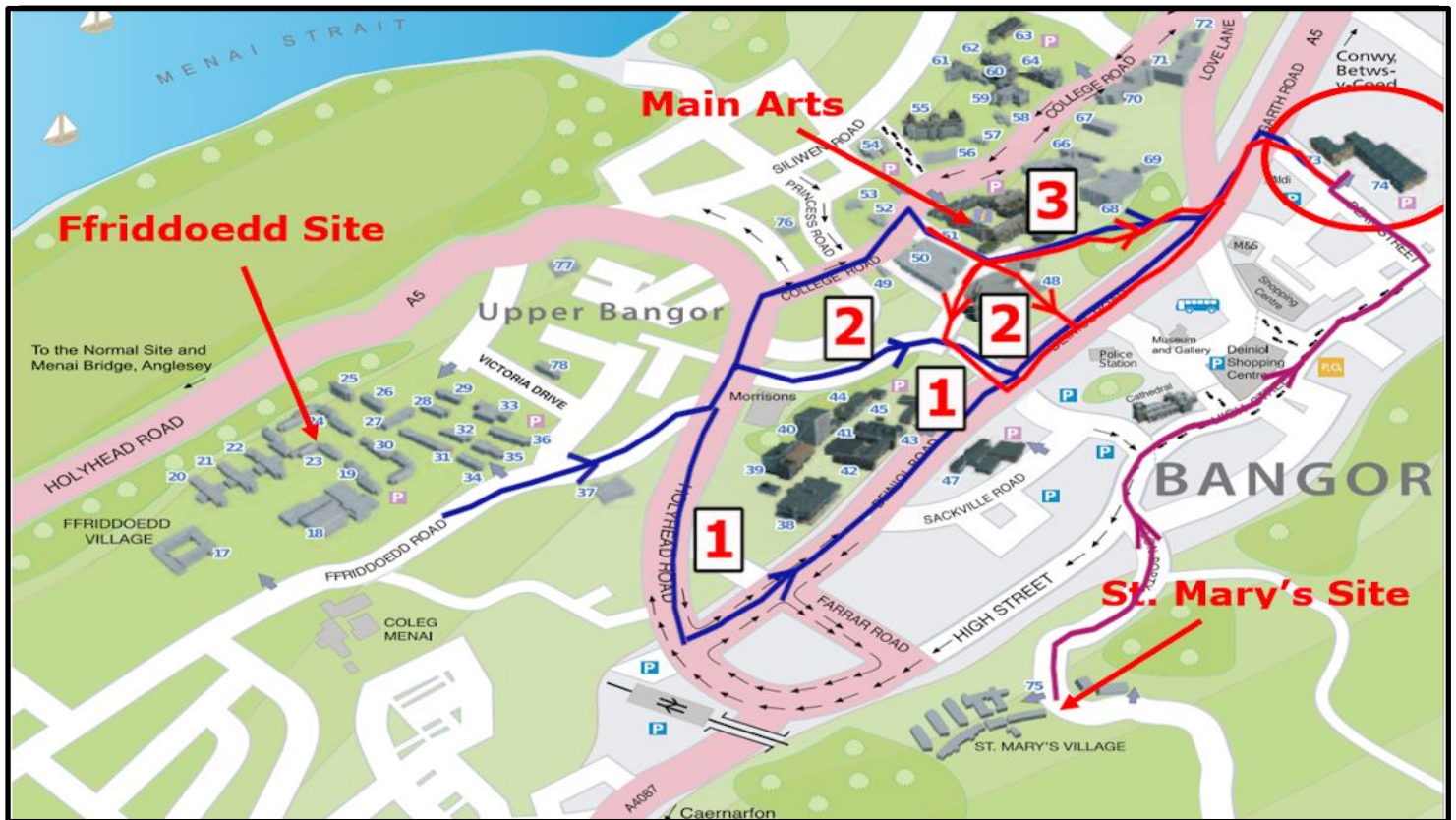


<b>Brambell, Map Ref 38</b>	
Contents	Information.
<b>Vehicular Access</b>	Vehicular access is from Deiniol Road via the Thoday car park (car bark barrier) or the Brambell car park
<b>Parking</b>	Blue badge parking is available in the car park at the rear of the building
<b>Entrance</b>	<p>The main entrance has a ramp (with handrails). However, this entrance is not powered and there are steps to the lift</p> <p>The best access is via the side door which has a ramp (with handrails) and a powered access door (swipe card needed)</p>
<b>Corridors</b>	Pull / push doors
<b>Facilities</b>	Accessible toilet on the ground floor
<b>Lifts</b>	<p>Yes and a platform lift</p> <p><b>NOTE:</b> You will need to use the side entrance and the platform lift to get to the Same level as the main lift</p>
<b>Refuge Points</b>	Yes, on both staircases in the stair landing area



<b>Environment Centre for Wales (ECW), Map Ref 39</b>	
Contents	Information.
<b>Vehicular Access</b>	Vehicular access is from Deiniol Road via the Thoday car park (car bark barrier) or the Brambell car park
<b>Parking</b>	<p>Blue badge parking is available in the Brambell car park or in front of Alun Roberts</p> <p><b>NOTE:</b> Brambell is easier as the route to ECW is pedestrianised</p>
<b>Entrance</b>	<p>The entrance is on a level and has powered entrance doors</p> <p><b>NOTE:</b> You can enter via the loading bay which is accessed via the Brambell car park</p>
<b>Corridors</b>	Pull / push doors
<b>Facilities</b>	<p>Accessible toilet on each floor</p> <p><b>NOTE:</b> There is an accessible shower on the ground floor near the service lift</p>
<b>Lifts</b>	Yes, there are two, the main one by Reception and a service lift on the other side of the building
<b>Refuge Points</b>	Yes - by the service lift which is found on the opposite side of the building to the Reception area and main lift





[Click to play video of all routes](#)

## From Ffriddoedd Site

- There are three main routes from Ffriddoedd Site to Dean Street.
- Route 3 is the fastest but involves walking down large steep steps.
- Route 2 is the 2<sup>nd</sup> fastest but involves walking down a very steep road.
- Route 1 is the longest but is the best for avoiding large steps and steep slopes

[Play route from Ffriddoedd Site to Dean Street](#)

## From Main Arts

- There are three main routes from Main Arts to Dean Street.
- Route 1 is the fastest but involves walking down large steep steps.
- Route 2 involves going inside Pontio but is the best for avoiding large steps and steep slopes
- Route 3 is the 2<sup>nd</sup> fastest but involves walking down a very steep road.

[Play route from Main Arts to Dean Street](#)

## From St. Mary's Site

- There is only one main route from St. Mary's Site to Dean Street.
- This route involves walking down a very steep slope.
- This route is shown in the video.

[Play route from St. Mary's Site to Dean Street](#)

<b>School of Computer Sciences and Electronic Engineering, Map Ref 74</b>	
<b>Contents</b>	<b>Information.</b>
<b>Vehicular Access</b>	Vehicular access is from Dean Street (this entrance has a swipe card car park barrier)
<b>Parking</b>	Blue badge parking is available at the back of the building <b>NOTE:</b> If parking and accessing the building at the rear contact the General Office ext 2620 to programme your proximity card
<b>Entrance</b>	Level access is available at the rear of the building through the barriered car park (proximity card) <b>OR</b> Enter Dean Street (next door), take the lift to the first floor then use the connecting walkway
<b>Corridors</b>	Pull / push doors
<b>Facilities</b>	Accessible toilet on the second floor
<b>Lifts</b>	Yes
<b>Refuge Points</b>	Yes in the landing area of both staircases on the 1st, 2nd and 3rd Floor Lower Ground Refuge Point is by the lift and the Fire Exit on the other side of the student common room (accessible via platform lift)



<b>School of Computer Sciences and Electronic Engineering Video (click to play from start)</b>	
<b>Contents</b>	<b>Clickable Time Stamp</b>
<b>Vehicular Access</b>	<b>00:07</b>
<b>Parking</b>	<b>00:37</b>
<b>Entrance</b>	<b>01:04</b>
<b>Corridors</b>	
<b>Facilities</b>	<b>01:57</b>
<b>Lifts</b>	<b>01:57</b>
<b>Refuge Points</b>	<b>01:57</b>

<b>College of Education and Lifelong Learning, Map Ref 73</b>	
<b>Contents</b>	<b>Information.</b>
<b>Vehicular Access</b>	Vehicular access is from Dean Street
<b>Parking</b>	Blue badge parking is available in front of the School of Engineering/ Computer Sciences which is the next building down on Dean Street
<b>Entrance</b>	Access is nearly on a level from the pavement. The entrance doors are powered <b>NOTE:</b> Connecting walkway from the 1st floor to the School of Computer Sciences and Electronic Engineering
<b>Corridors</b>	Pull / push doors
<b>Facilities</b>	Accessible toilet on the ground floor
<b>Lifts</b>	Yes
<b>Refuge Points</b>	Yes – 1 <sup>st</sup> & 2 <sup>nd</sup> Floor. 1 <sup>st</sup> Floor: Along the far end of the corridor away from the lift 2 <sup>nd</sup> Floor: Along corridor 278, through room 206 and by the Fire Exit on far side of Rm 206



<b>College of Education and Lifelong Learning Video (click to play from start)</b>	
<b>Contents</b>	<b>Clickable Time Stamp</b>
<b>Vehicular Access</b>	
<b>Parking</b>	
<b>Entrance</b>	
<b>Corridors</b>	
<b>Facilities</b>	
<b>Lifts</b>	
<b>Refuge Points</b>	




# Getting Around Fron Heulog

<b>Fron Heulog, Map Ref 37</b>	
<b>Contents</b>	<b>Information.</b>
<b>Vehicular Access</b>	Vehicular access is from Dean Street (this entrance has a swipe card car park barrier).
<b>Parking</b>	Blue badge parking is available at the back of the building
<b>Entrance</b>	Level access is available at the rear of the building through the barriered car park (proximity card) <b>OR</b> Enter Dean Street (next door), take the lift to the first floor then use the connecting walkway
<b>Corridors</b>	Pull / push doors
<b>Facilities</b>	Accessible toilet on the second floor
<b>Lifts</b>	Yes
<b>Refuge Points</b>	Yes in the landing area of both staircases on the 1st, 2nd and 3rd Floor Lower Ground Refuge Point is by the lift and the Fire Exit on the other side of the student common room (accessible via platform lift)

# Getting Around Reichel

<b>Neuadd Reichel (Conference area only), Map Ref 17</b>	
<b>Contents</b>	<b>Information.</b>
<b>Vehicular Access</b>	Vehicular access is available from Ffriddoedd Road
<b>Parking</b>	There are a number of blue badge bays directly in front of the building
<b>Entrance</b>	Ramped entrance which has no handrails. The door has a key pad which is sometimes in use
<b>Corridors</b>	Pull / push doors. Some have key pads that are high up
<b>Facilities</b>	Accessible facilities on the ground floor
<b>Lifts</b>	No
<b>Refuge Points</b>	N/A



# Getting Around the Estates and facilities Building

<b>Estates and Facilities, Map Ref 33</b>	
<b>Contents</b>	<b>Information.</b>
<b>Vehicular Access</b>	Vehicular access is available from Victoria Avenue (off Ffriddoedd Road) <b>NOTE:</b> The opposite end of Victoria Avenue meets Holyhead Road. This end is called Menai Avenue
<b>Parking</b>	Blue badge bay at the end of the short, level path
<b>Entrance</b>	The entrance is on a level. The doors are not powered
<b>Corridors</b>	Pull / push doors. Some have key pads that are high up
<b>Facilities</b>	Accessible toilet on the ground floor
<b>Lifts</b>	N/A
<b>Refuge Points</b>	N/A



<b>Bar Uno (lower floor), Map Ref 53</b>	
<b>Contents</b>	<b>Information.</b>
<b>Vehicular Access</b>	There is no direct vehicular access
<b>Parking</b>	Blue badge parking available in the Halls of Residence car parks
<b>Entrance</b>	The path to Bar Uno runs in front of Gwynant Halls (this path is quite steep) The entrance has powered doors
<b>Corridors</b>	N/A
<b>Facilities</b>	Accessible toilet on the ground floor (ask Bar staff for key)
<b>Lifts</b>	N/A
<b>Refuge Points</b>	N/A



# Getting Around the Estates and facilities Building

<b>Halls Office (Idwal), Map Ref 52</b>	
<b>Contents</b>	<b>Information.</b>
<b>Vehicular Access</b>	Take the turning from Ffriddoedd Road into the Halls
<b>Parking</b>	Parking is not available directly outside but is available in the Halls car parks
<b>Entrance</b>	Level entrance with powered doors
<b>Corridors</b>	N/A
<b>Facilities</b>	N/A
<b>Lifts</b>	N/A
<b>Refuge Points</b>	N/A



# Getting Around Canolfan Brailsford Sports Centre

<b>Canolfan Brailsford (formerly Maes Glas), Map Ref 53</b>	
<b>Contents</b>	<b>Information.</b>
<b>Vehicular Access</b>	Vehicular access is from Friddoedd Road
<b>Parking</b>	There are a number of blue badge bays directly in front of the entrance <b>NOTE:</b> The car park gets busy
<b>Entrance</b>	The entrance is on a level. The entrance doors are powered sliding doors
<b>Corridors</b>	Pull / push doors
<b>Facilities</b>	An accessible toilet and shower is available on the ground floor
<b>Lifts</b>	There is a main lift to the first floor In addition there are platform lifts to the Dome & Performance Gym <b>NOTE:</b> Platform lift to Dome <b>NOTE:</b> Platform lift to Performance Gym
<b>Refuge Points</b>	Yes in the landing area of both staircases on the 1st, 2nd and 3rd Floor Lower Ground Refuge Point is by the lift and the Fire Exit on the other side of the student common room (accessible via platform lift)



<b>Canolfan Brailsford (formerly Maes Glas) Video, Map Ref 53</b>	
<b>Contents</b>	<b>Clickable Time Stamp</b>
<b>Vehicular Access</b>	<b>00:07</b>
<b>Parking</b>	<b>00:31</b>
<b>Entrance</b>	<b>00:40</b>
<b>Corridors</b>	
<b>Facilities</b>	<b>00:49</b>
<b>Lifts</b>	<b>01:18</b>
<b>Refuge Points</b>	<b>01:35</b>

<b>Nuffield Laboratories, Map Ref D</b>	
<b>Contents</b>	<b>Information.</b>
<b>Vehicular Access</b>	Accessed from Water Street. Turn left at the Liverpool Arms then left again onto St Georges Road
<b>Parking</b>	There is unofficial parking on the pavement in front of the building
<b>Entrance</b>	On a level with key pad doors
<b>Corridors</b>	Pull / push doors
<b>Facilities</b>	Not wheelchair accessible
<b>Lifts</b>	No
<b>Refuge Points</b>	N/A




<b>Seacams, Map Ref B</b>	
<b>Contents</b>	<b>Information.</b>
<b>Vehicular Access</b>	Accessed from Water Street. Turn left at the Liverpool Arms then left again onto St Georges Road and again onto Askew Street (this is a one way street)
<b>Parking</b>	An accessible bay is available directly in front of the building
<b>Entrance</b>	The path to the entrance is on a slight gradient There is a powered revolving door and a powered side door
<b>Corridors</b>	Mainly open plan with some push / pull doors <b>NOTE:</b> The Link Corridor to Westbury Mount is not accessible. There are steps on each link floor
<b>Facilities</b>	Accessible facilities on each floor
<b>Lifts</b>	Yes
<b>Refuge Points</b>	Yes on the staircase located on the lift side of the building. <b>NOTE:</b> Extra Refuge Points are to be installed



<b>NERC, Map Ref C</b>	
<b>Contents</b>	<b>Information.</b>
<b>Vehicular Access</b>	Accessed from Water Street. Turn left at the Liverpool Arms then left again onto St Georges Road and again onto Askew Street (this is a one way street)
<b>Parking</b>	There is a small car park with one blue badge bay
<b>Entrance</b>	The entrance is on a level and has powered access doors. A swipe card is required out of hours <b>NOTE:</b> The roads leading to the building are steep and have no pavements
<b>Corridors</b>	Pull / push doors
<b>Facilities</b>	Accessible toilet by the lift on the second floor
<b>Lifts</b>	Yes
<b>Refuge Points</b>	By the lift



<b>Craig Mair, Map Ref A</b>	
<b>Contents</b>	<b>Information.</b>
<b>Vehicular Access</b>	Accessed from St Georges Road (this is a one way street) which is off Cadnant Road <b>NOTE:</b> You must leave the car park from the opposite side via Askew Street (this is one way)
<b>Parking</b>	There is a small car park with one blue badge bay
<b>Entrance</b>	Directly next to the disabled bay is a powered door which leads to a lift to the ground floor. You will need a swipe card for this door <b>NOTE:</b> The roads to the site are hilly and have no pavements
<b>Corridors</b>	Pull / push doors
<b>Facilities</b>	Accessible toilet on the ground floor and the second floor
<b>Lifts</b>	Yes. There are two. One from the car park to the ground floor and then the main lift across the corridor to the rest of the building
<b>Refuge Points</b>	There are red emergency phones directly next to the main lift which link to Security



<b>Ynys Faelog, Map Ref N/A</b>	
<b>Contents</b>	<b>Information.</b>
<b>Vehicular Access</b>	<p>The picture shows the walkway from St Georges Rd. <i>The walkway can get flooded in high spring tides</i></p> <p>A vehicle causeway is available further down St Georges Rd but <i>this is tidal.</i></p> <p><i>You must check tide times if driving to the island</i></p>
<b>Parking</b>	There is unofficial parking on the island
<b>Entrance</b>	<p>There are steps to the bungalow entrance. The entrance is not powered</p> <p><b>NOTE:</b> You can only approach the island by vehicle. There is a pedestrian walkway but it is very narrow</p>
<b>Corridors</b>	Pull / push doors
<b>Facilities</b>	Ground floor toilet – not wheelchair accessible
<b>Lifts</b>	N/A
<b>Refuge Points</b>	N/A



<b>Ardudwy, Map Ref 13</b>	
<b>Contents</b>	<b>Information.</b>
<b>Vehicular Access</b>	Accessed from Holyhead Road
<b>Parking</b>	Blue badge parking is available in front of the building
<b>Entrance</b>	The entrance is on a level and consists of a porch. The entrance doors are powered
<b>Corridors</b>	Pull / push doors
<b>Facilities</b>	Accessible toilet on the ground floor
<b>Lifts</b>	No
<b>Refuge Points</b>	N/A



<b>Hiraethog 1, Map Ref 12</b>	
<b>Contents</b>	<b>Information.</b>
<b>Vehicular Access</b>	Accessed from Holyhead Road
<b>Parking</b>	Blue badge parking is available at the back of the building
<b>Entrance</b>	Use the ramp that leads to Hiraethog 2 (no handrails) and then the path in front of the building. The entrance has a slight ramp (no handrails) and is not powered <b>NOTE:</b> Path from the car park is fairly steep
<b>Corridors</b>	Pull / push doors
<b>Facilities</b>	Accessible toilets available
<b>Lifts</b>	Yes
<b>Refuge Points</b>	N/A



<b>Hiraethog 2, Map Ref 12</b>	
<b>Contents</b>	<b>Information.</b>
<b>Vehicular Access</b>	Accessed from Holyhead Road
<b>Parking</b>	Blue badge parking is available on the road outside
<b>Entrance</b>	Very slight ramp (no handrails). The entrance door is powered <b>NOTE:</b> All lecture rooms are on the first floor
<b>Corridors</b>	Pull / push doors
<b>Facilities</b>	Only female toilets in the building which are not wheelchair accessible <b>NOTE:</b> There is a connecting corridor to Hiraethog 1 which has accessible facilities
<b>Lifts</b>	No
<b>Refuge Points</b>	N/A



<b>Library, Map Ref 11</b>	
<b>Contents</b>	<b>Information.</b>
<b>Vehicular Access</b>	Accessed from Holyhead Road
<b>Parking</b>	Blue badge parking is available nearby on the roadway outside
<b>Entrance</b>	There is a platform lift. The entrance door is not powered <b>NOTE:</b> The path from the car park is on an incline
<b>Corridors</b>	Pull / push doors
<b>Facilities</b>	Accessible toilet on the ground floor
<b>Lifts</b>	No
<b>Refuge Points</b>	N/A



<b>Nantlle, Map Ref 7</b>	
<b>Contents</b>	<b>Information.</b>
<b>Vehicular Access</b>	Accessed from Holyhead Road
<b>Parking</b>	Blue badge parking is available opposite the building
<b>Entrance</b>	Entrance has steps <b>NOTE:</b> Wheel chair access is available by going to the Library (above) and using the connecting ramp (no handrails)
<b>Corridors</b>	Pull / push doors
<b>Facilities</b>	Toilets are available but they are not wheelchair accessible <b>NOTE:</b> The Library next door has the closest facilities
<b>Lifts</b>	Yes
<b>Refuge Points</b>	N/A



<b>Cilgwyn, Map Ref 9</b>	
<b>Contents</b>	<b>Information.</b>
<b>Vehicular Access</b>	Accessed from Holyhead Road
<b>Parking</b>	Blue badge parking is available opposite by Efonydd or by George Building which is next door
<b>Entrance</b>	The lecture room can be accessed via the main entrance, which is on a level but is not powered Workshop can be accessed via a ramp (no handrails) at the rear of the building
<b>Corridors</b>	Pull / push doors
<b>Facilities</b>	Ground floor toilets – not wheelchair accessible <b>NOTE:</b> The Library or Trefenai facilities are closest
<b>Lifts</b>	No
<b>Refuge Points</b>	N/A



## Gym and Sports Hall, Map Ref 10

Contents	Information.
<b>Vehicular Access</b>	Accessed from Holyhead Road <b>NOTE:</b> Use the entrance to Trefenai and follow the road round to get to the back of the Sports Hall / Gym
<b>Parking</b>	Parking is available at the back of the building (not official blue badge parking) <b>NOTE:</b> There is a ramp this side (you will need to arrange for someone to let you into the building though)
<b>Entrance</b>	There is a ramp (with handrails) at the back of the building
<b>Corridors</b>	Pull / push doors
<b>Facilities</b>	Ground floor toilets – not wheelchair accessible <b>NOTE:</b> The Library or Trefenai facilities are closest
<b>Lifts</b>	No
<b>Refuge Points</b>	N/A

## Dinas, Map Ref 16

Contents	Information.
<b>Vehicular Access</b>	Accessed from Holyhead Road <b>NOTE:</b> Turn right at the Nantlle building to get to Dinas
<b>Parking</b>	Parking is available in the old tennis courts next to the building
<b>Entrance</b>	There is a slight ramp (no handrails). The entrance is not powered
<b>Corridors</b>	N/A
<b>Facilities</b>	Ground floor toilets – not wheelchair accessible <b>NOTE:</b> The Library facilities are closest
<b>Lifts</b>	No
<b>Refuge Points</b>	N/A



<b>Eifionydd, Map Ref 52</b>	
<b>Contents</b>	<b>Information.</b>
<b>Vehicular Access</b>	Accessed from Holyhead Road
<b>Parking</b>	Blue badge parking is available in the area next to the building
<b>Entrance</b>	The main entrance has a ramp (no handrails). The entrance door is not powered
<b>Corridors</b>	Pull / push doors
<b>Facilities</b>	Ground floor toilet – not wheelchair accessible <b>NOTE:</b> The Library facilities are closest
<b>Lifts</b>	No
<b>Refuge Points</b>	N/A



<b>Stablau, Map Ref N/A</b>	
<b>Contents</b>	<b>Information.</b>
<b>Vehicular Access</b>	Accessed from Holyhead Road
<b>Parking</b>	Blue badge parking is available in the area next to the building
<b>Entrance</b>	All the buildings are single storey with one step into each unit. The entrance doors are not powered
<b>Corridors</b>	N/A
<b>Facilities</b>	<b>NOTE:</b> The Trefenai facilities are closest
<b>Lifts</b>	N/A
<b>Refuge Points</b>	N/A

<b>Y Wern, Map Ref 14</b>	
<b>Contents</b>	<b>Information.</b>
<b>Vehicular Access</b>	Accessed from Holyhead Road
<b>Parking</b>	Blue badge parking is available in the area next to the building
<b>Entrance</b>	There is level, key pad access at the back of the building to the
<b>Corridors</b>	Pull / push doors
<b>Facilities</b>	Ground floor toilet – not wheelchair accessible <b>NOTE:</b> The George Building facilities are closest
<b>Lifts</b>	No
<b>Refuge Points</b>	N/A



<b>Rhos, Map Ref 6</b>	
<b>Contents</b>	<b>Information.</b>
<b>Vehicular Access</b>	Accessed from Holyhead Road
<b>Parking</b>	Blue badge parking is available in the area in front of the building
<b>Entrance</b>	There is a walkway to the side of Eifionydd that leads to Rhos, which has a slight ramp (no handrails). The entrance is not powered
<b>Corridors</b>	Pull / push doors
<b>Facilities</b>	Ground floor toilet – not wheelchair accessible <b>NOTE:</b> The Library or Trefenai facilities are closest
<b>Lifts</b>	No
<b>Refuge Points</b>	N/A

<b>Bistro (café), Map Ref 4</b>	
<b>Contents</b>	<b>Information.</b>
<b>Vehicular Access</b>	Accessed from Holyhead Road
<b>Parking</b>	Blue badge parking is available at the back of the building
<b>Entrance</b>	Blue badge parking is available by George Building or Efionydd
<b>Corridors</b>	N/A
<b>Facilities</b>	Accessible toilet available
<b>Lifts</b>	N/A
<b>Refuge Points</b>	N/A



<b>Trefenai, Map Ref 8</b>	
<b>Contents</b>	<b>Information.</b>
<b>Vehicular Access</b>	Accessed from Holyhead Road <b>NOTE:</b> The entrance to the building is just past Cilgwyn
<b>Parking</b>	Blue badge parking is available at the back of the building
<b>Entrance</b>	There is a small parking area in front of the building. Or use the area at the back of the gym opposite
<b>Corridors</b>	Pull / push doors
<b>Facilities</b>	Accessible toilets are available on the ground floor
<b>Lifts</b>	Yes (ask a member of staff to use it)
<b>Refuge Points</b>	No



<b>George Building, Map Ref 5</b>	
Contents	Information.
<b>Vehicular Access</b>	Accessed from Holyhead Road
<b>Parking</b>	One blue badge bay to the side of the building or parking is also available in the parking area opposite Main Entrance
<b>Entrance</b>	The main entrance leads to stairs but the side entrance is on a level. Neither doors are powered <b>NOTE:</b> Area leading to this entrance is on a slight incline
<b>Corridors</b>	Pull / push doors
<b>Facilities</b>	Accessible toilets are available on the lower ground and second floor
<b>Lifts</b>	Yes
<b>Refuge Points</b>	Yes, by the lift



<b>Padarn, Map Ref 1</b>	
Contents	Information.
<b>Vehicular Access</b>	Accessed from Holyhead Road then follow the road down until the George Building then turn right
<b>Parking</b>	There is a small parking area in front of the building (no blue badge bays)
<b>Entrance</b>	The entrance has a ramp (with handrails) but does not have powered entrance doors <b>NOTE:</b> Entrance on the opposite side of building has steps <b>NOTE:</b> The road via George Building is steep
<b>Corridors</b>	Pull / push doors
<b>Facilities</b>	Accessible toilets are available on the ground floor
<b>Lifts</b>	N/A
<b>Refuge Points</b>	N/A



<b>Meirion, Map Ref 15</b>	
<b>Contents</b>	<b>Information.</b>
<b>Vehicular Access</b>	Accessed from Holyhead Road then follow the road down until the George Building then turn right
<b>Parking</b>	There is a small parking area in front of the building (no blue badge parking)
<b>Entrance</b>	The entrance has a ramp (with handrails). The entrance doors are not powered <b>NOTE:</b> The road via George Building is steep
<b>Corridors</b>	Pull / push doors
<b>Facilities</b>	Accessible toilets are available on the ground floor
<b>Lifts</b>	N/A
<b>Refuge Points</b>	N/A





<b>Treborth Botanical Gardens, Map Ref N/A</b>	
<b>Contents</b>	<b>Information.</b>
<b>Vehicular Access</b>	Vehicular access is from Holyhead Road <b>NOTE:</b> Take the turning just after the Antelope Pub (if travelling from Bangor side)
<b>Parking</b>	Parking is available directly in front of the building (not blue badge)
<b>Entrance</b>	The building entrance is on a level. The entrance doors are not powered
<b>Corridors</b>	Pull / push doors
<b>Facilities</b>	Ground floor toilet – not wheelchair accessible
<b>Lifts</b>	N/A
<b>Refuge Points</b>	N/A

<b>Pavilion and Sports Field, Map Ref N/A</b>	
<b>Contents</b>	<b>Information.</b>
<b>Vehicular Access</b>	Vehicular access is from Holyhead Road <b>NOTE:</b> Take the turning just after the Antelope Pub (if travelling from Bangor side)
<b>Parking</b>	Parking is available directly behind the building (not blue badge)
<b>Entrance</b>	The building entrance is on a level. The entrance doors are not powered
<b>Corridors</b>	Pull / push doors
<b>Facilities</b>	Accessible toilet available
<b>Lifts</b>	N/A
<b>Refuge Points</b>	N/A